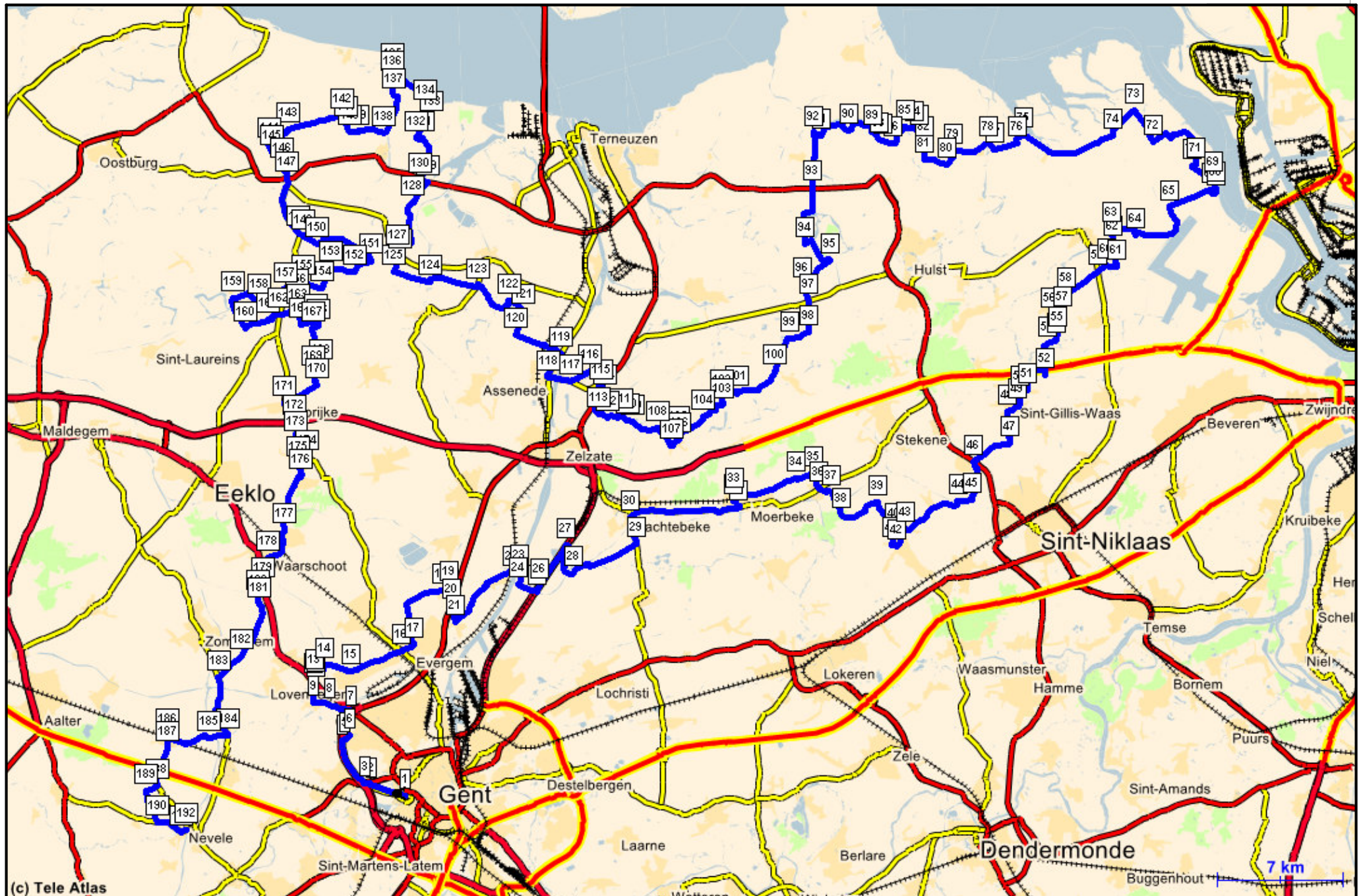


RB ID: 557

RB name: TJ - Dalkia06 - RB Kms: 240,2



(c) Tele Atlas

www.tripy.be



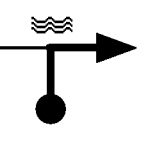





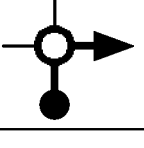
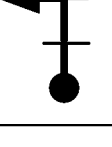
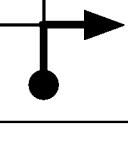
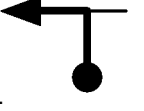
www.tripy.fr

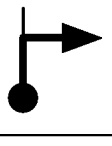
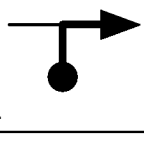
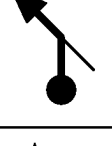

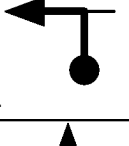
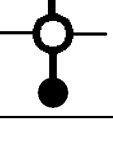
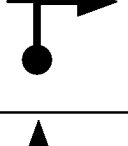
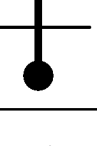

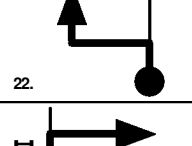
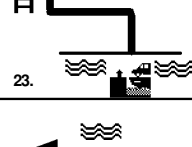

www.tripy.lu

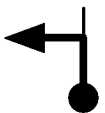

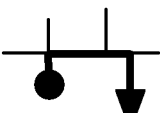

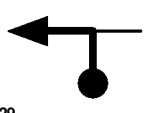
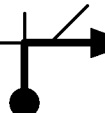


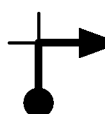
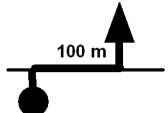

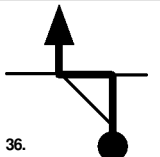
www.tripy.nl

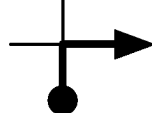
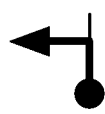
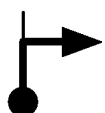

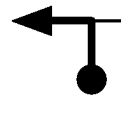
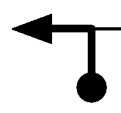
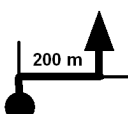

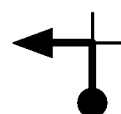


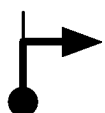
www.tripy.de

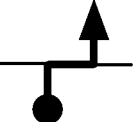
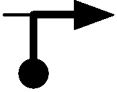





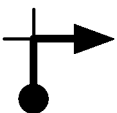
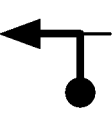

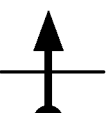
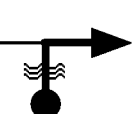
www.tripy.co.uk

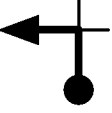
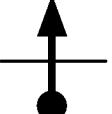
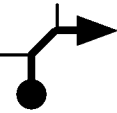

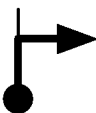
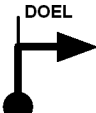



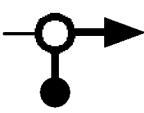
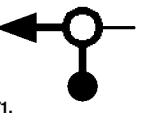
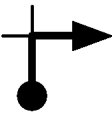
Kms Tot/Par	Image	Description
0,0 0,0	START Land Van Saftinge Start : Watersportlaa Blaarmeersen Gent 1. 	Gent Watersportlaan ODO
1,7 1,7	2. 	Drongen Kreekstraat
0,3 2,0	3. 	Drongen R4 - Binnenring Drongen
2,4 4,4	4. 	Vinderhoute
0,2 4,6	5. 	Gent Beekstraat
0,3 4,9	6. 	Gent Vinderhoutsedam
1,4 6,3	7. 	Mariakerke Trekweg
1,2 7,5	8. 	Vinderhoute Neerstraat
0,8 8,3	9. 	Vinderhoute Drongense steenweg
1,0 9,3	10. 	Lovendegem N9 - Grote Baan
0,2 9,5	11. 	Lovendegem Appensvoordestraat
0,2 9,7	12. 	Lovendegem Kuitenberg

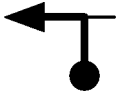
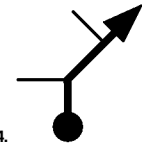


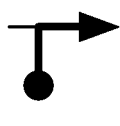
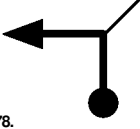
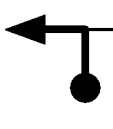
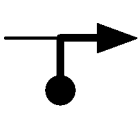
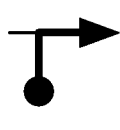



Kms Tot/Par	Image	Description
0,2 9,9	13. 	Vinderhoute Kuitenberg
0,7 10,6	14. 	Vinderhoute Kuitenberg
1,3 11,9	15. 	Evergem Oosteindestraat
2,7 14,6	16. 	Evergem N456 - Christoffelweg
0,7 15,3	17. 	Evergem Reibroekstraat
3,9 19,2	18. 	Wippelgem Moleneinde
0,4 19,6	19. 	Wippelgem N458 - Drogenbroodstraat
0,9 20,5	20. 	Wippelgem R4 - Jacques Parysstraat
0,8 21,3	21. 	Langerbrugge N463 - Doornzeelsestraat
3,8 25,1	22. 	Doornzele Veerdienst - Vertrek
0,5 25,6	23. 	Doornzele Veerdienst - Aankomst
0,8 26,4	24. 	Doornzele Moervaartkaai

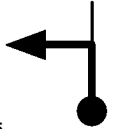
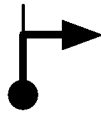


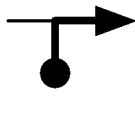

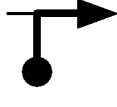
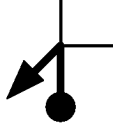
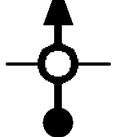
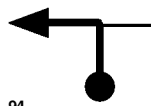

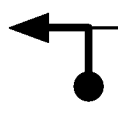
Kms Tot/Par	Image	Description
1,0 27,4	 25.	Desteldonk Moervaartkaai
0,3 27,7	 26.	Desteldonk R4 - John Kennedylaan
2,4 30,1	 27.	Sint-Kruis-Winkel Karel Bauwensstraat
2,0 32,1	 28.	Mendonk Mendonkdorp
3,6 35,7	 29.	Wachtebeke N449 - Meersstraat
1,3 37,0	 30.	Wachtebeke N449 - Smishoek
5,4 42,4	 31.	Moerbeke Spoorwegstraat
0,5 42,9	 32.	Moerbeke Statiesstraat
0,3 43,2	 33.	Moerbeke Dorpvaart
3,2 46,4	 34.	Oostvaart
1,0 47,4	 35.	Klein Sinaai-Kern Pannenhuisstraat
0,8 48,2	 36.	Klein Sinaai-Kern Koebrugstraat

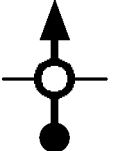
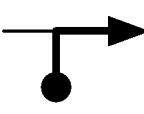
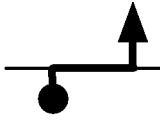
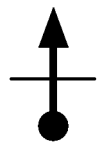
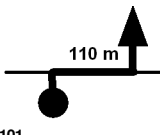



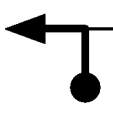


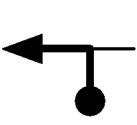
Kms Tot/Par	Image	Description
0,6 48,8	 37.	Klein Sinaai-Kern Koebrugstraat
1,3 50,1	 38.	Klein Sinaai-Kern Cadzandstraat
2,1 52,2	 39.	Sinaai Hondsneststraat
1,6 53,8	 40.	Sinaai Edgard Tinelstraat
0,7 54,5	 41.	Sinaai Dries
0,3 54,8	 42.	Sinaai Vleeshouwersstraat
0,9 55,7	 43.	Sinaai Puiveldestraat
3,2 58,9	 44.	Puivelde Marktstraat
0,8 59,7	 45.	Puivelde Gentstraat
1,9 61,6	 46.	Sint-Pauwels Beekstraat
2,0 63,6	 47.	Hoogeinde Bunderstraat
1,5 65,1	 48.	Sint-Gillis-Waas Pompstraat

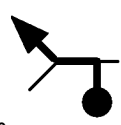







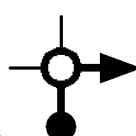
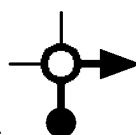
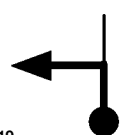
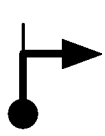
Kms Tot/Par	Image	Description
0,6 65,7	49. 	Sint-Gillis-Waas Nieuwstraat
0,7 66,4	50. 	Sint-Gillis-Waas Blokstraat
0,4 66,8	51. 	Sint-Gillis-Waas Kemphoekstraat
2,2 69,0	52. 	Peisels en Verre Turkeyenstraat
1,6 70,6	53. 	Peisels en Verre Zandloperstraat
0,5 71,1	54. 	Peisels en Verre Margrietstraat
0,3 71,4	55. 	Meerdonk Margrietstraat
1,0 72,4	56. 	Meerdonk Smishoekstraat
0,6 73,0	57. 	Meerdonk Bloempotstraat
0,9 73,9	58. 	Meerdonk Gemenestraat
1,9 75,8	59. 	Kieldrecht Gemenestraat
0,5 76,3	60. 	Kieldrecht Klein Arenberg

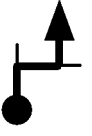

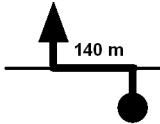
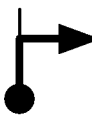
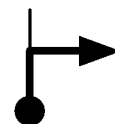
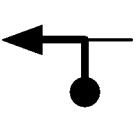
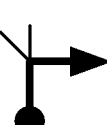

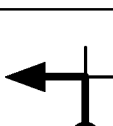
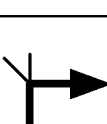
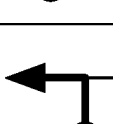

Kms Tot/Par	Image	Description
0,5 76,8	61. 	Kieldrecht Hertogenstraat
1,2 78,0	62. 	Kieldrecht Hertogenstraat ODO
0,6 0,6	63. 	Kieldrecht Pillendijk
1,4 2,0	64. 	
3,4 5,4	65. 	Doel N451 - Engelsesteenweg
2,3 7,7	66. 	Doel N451a - Hooghuisstraat
0,4 8,1	67. 	Doel N451a - Scheldemolenstraat
0,1 8,2	68. 	Doel N451a - Scheldemolenstraat
0,5 8,7	69. 	Doel N451 - Scheldemolenstraat
1,4 10,1	70. 	Doel Scheldemolenstraat
0,2 10,3	71. 	Doel Paardenschorstraat
3,8 14,1	72. 	Carolusstraat

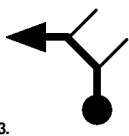
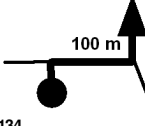


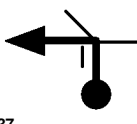

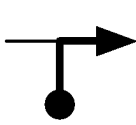


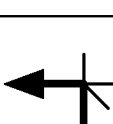

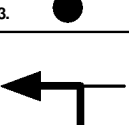
Kms Tot/Par	Image	Description
1,9 16,0	 73.	Lignestraat
1,6 17,6	 74.	Emmaweg
4,8 22,4	 75.	Emmadorp Koninginneweg
0,6 23,0	 76.	Graauw Middelweg
1,2 24,2	 77.	Graauw Willem Hendrikstraat
0,4 24,6	 78.	Graauw Oude Kaai
1,8 26,4	 79.	Roverberg Oude Graauwsedijk
0,9 27,3	 80.	Roverberg Langendamsedijk
1,1 28,4	 81.	Roverberg Vitshoekdijk
0,8 29,2	 82.	Roverberg Eeckenisseweg
0,7 29,9	 83.	Roverberg Hoefkensdijk
0,3 30,2	 84.	Lamswaarde Hoefkensdijk


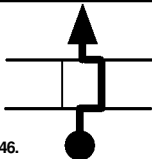
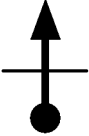



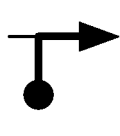

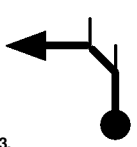
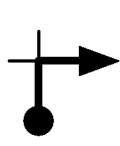
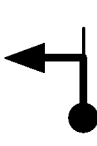
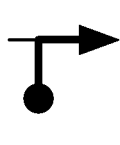
Kms Tot/Par	Image	Description
0,4 30,6	 85.	Lamswaarde Hoefkensdijk
1,1 31,7	 86.	Kuitaart Hoefkensdijk
0,6 32,3	 87.	Kuitaart Hoefkensdijk
0,1 32,4	 88.	Kuitaart Meerdijk
0,5 32,9	 89.	Kuitaart Vogeldijk
1,7 34,6	 90.	Vogeldijk
1,8 36,4	 91.	Hengstdijk Kerkweg
0,4 36,8	 92.	Hengstdijk N688 - Vogelweg
2,7 39,5	 93.	Vogelwaarde Sasdijkweg
3,1 42,6	 94.	Kijkuit Hogeweg
1,7 44,3	 95.	Absdale Kanaalweg
1,9 46,2	 96.	Kijkuit Derde Verkorting

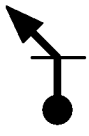
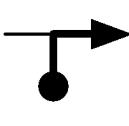


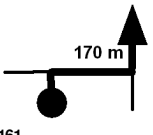

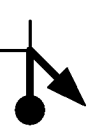
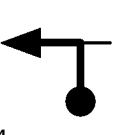

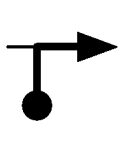

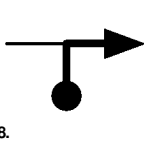
Kms Tot/Par	Image	Description
0,8 47,0	 97.	Kijkuit N258
1,6 48,6	 98.	Axelsestraat
0,9 49,5	 99.	Nieuwemolen Klapstraat
1,9 51,4	 100.	Koewacht Nieuwe Karnemelkstraat
2,3 53,7	 101.	Nieuwemolen Ronduiteweg
0,8 54,5	 102.	Zuiddorpe Provinciale Weg
0,5 55,0	 103.	Kruisstraat Rode Sluisweg
1,2 56,2	 104.	Overslag Rode Sluisweg
1,6 57,8	 105.	Overslag Zuiddorpseweg
0,3 58,1	 106.	Overslag Dorpsstraat
0,5 58,6	 107.	Overslag Overslagdijk
1,8 60,4	 108.	Overslag Overslagdijk


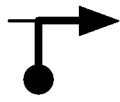

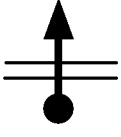
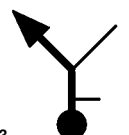
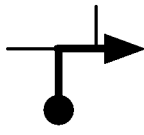

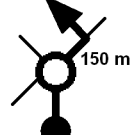
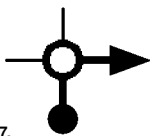

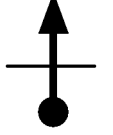

Kms Tot/Par	Image	Description
1,4 61,8	 109.	Oude Polder Oudeburgse Sluis
0,3 62,1	 110.	Oude Polder Oudenburgse Sluis
0,4 62,5	 111.	Oude Polder Stekkerweg
0,8 63,3	 112.	Zelzate Stekkerweg
0,4 63,7	 113.	Zelzate Spuitvakweg
1,6 65,3	 114.	Westdorpe Molenstraat
0,3 65,6	 115.	Westdorpe N683 - Oostpoortweg
0,9 66,5	 116.	Westdorpe Bernhardstraat
1,1 67,6	 117.	Westdorpe N683 - Oostpoortweg
1,1 68,7	 118.	Sas van Gent N252 - Westkade
1,4 70,1	 119.	Sas van Gent Nijverheidsstraat
2,4 72,5	 120.	Zandstraat Gezustersstraat




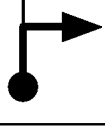





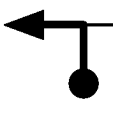
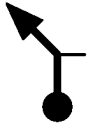

Kms Tot/Par	Image	Description
1,3 73,8	121. 	Zandstraat Gezustersstraat
0,9 74,7	122. 	Philippine Scheurhoekstraat
2,3 77,0	123. 	Philippine Posthoorn
2,5 79,5	124. 	Boekhoute Haven
1,9 81,4	125. 	Clara Polderweg
0,8 82,2	126. 	Boekhoute N680 - Isabellaweg
0,2 82,4	127. 	Boekhoute Savooyaardsweg ODO
2,8 2,8	128. 	Biervliet Spanjaardsweg
1,3 4,1	129. 	Biervliet N61 - Middenweg
0,4 4,5	130. 	Biervliet Oost Zeedijk
2,2 6,7	131. 	Biervliet Havenstraat
0,3 7,0	132. 	Biervliet Paviljoenweg

Kms Tot/Par	Image	Description
1,3 8,3	133. 	Paulinaweg
0,7 9,0	134. 	Paulinaweg
2,5 11,5	135. 	Olmendijk
0,3 11,8	136. 	Olmendijk
0,9 12,7	137. 	Nummer Zevenweg
2,1 14,8	138. 	Biervliet Noordstraat
1,4 16,2	139. 	Driewegen N678 - Hoofdplaatsweg
0,4 16,6	140. 	Driewegen N678 - Hoofdplaatsweg
0,4 17,0	141. 	Driewegen N678 - Hoofdplaatsweg
0,5 17,5	142. 	Driewegen Driewegenweg
2,7 20,2	143. 	IJzendijke Zachariasweg
1,1 21,3	144. 	IJzendijke Mauritsweg

Kms Tot/Par	Image	Description
0,4 21,7	 145.	IJzendijke Mauritsweg
1,0 22,7	 146.	IJzendijke Markt
0,7 23,4	 147.	IJzendijke N679 - Watervlietseweg
2,9 26,3	 148.	Ponte Avance Veldzicht
0,4 26,7	 149.	Ponte Avance Veldzigt
0,7 27,4	 150.	Ponte Avance Vrijen Dijk
3,1 30,5	 151.	Maagd van Gent
1,0 31,5	 152.	Blekkersdijk
1,2 32,7	 153.	Bellekensstraat
1,1 33,8	 154.	Watervliet Wilhelmusstraat
0,9 34,7	 155.	Watervliet Prospergatstraat
0,7 35,4	 156.	Watervliet Mariapolderdijk

Kms Tot/Par	Image	Description
0,7 36,1	 157.	Watervliet Mariapolderdijk
1,4 37,5	 158.	Sint-Jan-in-Eremo Houtlanddijk
1,5 39,0	 159.	Sint-Jan-in-Eremo Sint-Jansstraat
1,7 40,7	 160.	Sint-Jan-in-Eremo Krabbendijk
1,2 41,9	 161.	Sint-Jan-in-Eremo Krabbendijk
0,7 42,6	 162.	Watervliet Bomlozenput
0,9 43,5	 163.	Watervliet Braamdijk
0,7 44,2	 164.	Watervliet Heistraat
0,8 45,0	 165.	Watervliet Landsdijk
0,3 45,3	 166.	Watervliet Gravenstraat
0,3 45,6	 167.	Watervliet Knokstraat
1,8 47,4	 168.	Kaprijke Heinestraat

Kms Tot/Par	Image	Description
0,6 48,0	 169.	Kaprijke Stroomstraat
1,2 49,2	 170.	Kaprijke Vrouwstraat
1,8 51,0	 171.	Kaprijke N456 - Plein
1,2 52,2	 172.	Kaprijke N456 - Vaartstraat
0,9 53,1	 173.	Lembeke N456 - Vaartstraat
1,1 54,2	 174.	Lembeke Lembeke Dorp
0,5 54,7	 175.	Lembeke Aveschoot
0,7 55,4	 176.	Lembeke Gravin d'Alcantara 150 m
2,9 58,3	 177.	Waarschoot Hoekje
1,8 60,1	 178.	Waarschoot Kerkstraat
1,4 61,5	 179.	Waarschoot Beke
0,7 62,2	 180.	Waarschoot Bekestraat

Kms Tot/Par	Image	Description
0,4 62,6	 181.	Waarschoot Paterstraat
2,8 65,4	 182.	Moerstraat
1,5 66,9	 183.	Merendree Durmstraat
3,0 69,9	 184.	Merendree N461 - Diepestraat
1,0 70,9	 185.	Merendree N461 - Hansbekestraat
2,2 73,1	 186.	Hansbeke N437a - Hansbekedorp
0,7 73,8	 187.	Hansbeke N437 - Nevelestraat
1,9 75,7	 188.	Hansbeke Veldeken
0,6 76,3	 189.	Hansbeke Veldeken
1,7 78,0	 190.	Poesele Graaf van Hoornestraat
1,4 79,4	 191.	Nevele Cyriel Buyssestraat
0,2 79,6	 192.	Nevele Cyriel Buyssestraat FINISH Nevele