

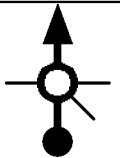
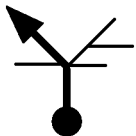
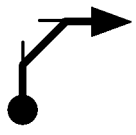
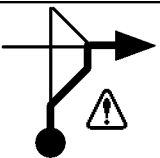
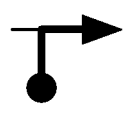
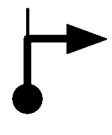

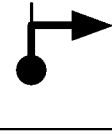
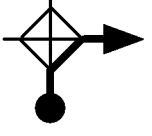





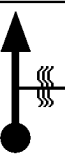




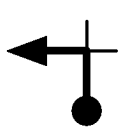
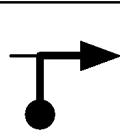

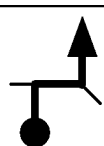

RB ID: 554













RB name: Frans Vlaanderen - RB kms: 226,1













Country: Belgique en Frankrijk - Region: Noord

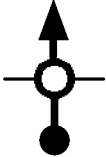
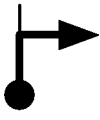

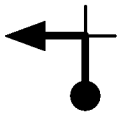
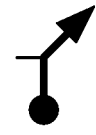
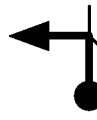
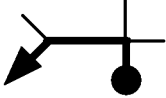


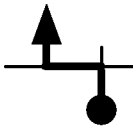
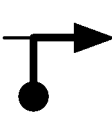
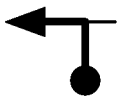


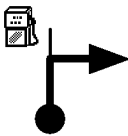

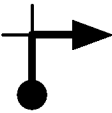
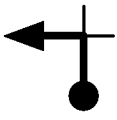


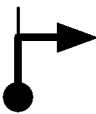
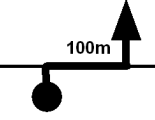

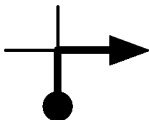


Kms Tot/Par	Image	Description
<b>0,0</b> 0,0	<b>START</b>  Frans-Vlaanderen Start-point :lichten Kruid in Strandlaan met de Koninklijke baan te Sint Idesbald - Koksijde	Sint-Idesbald N34 - Koninklijke Baan <b>ODO</b>
<b>1,4</b> 1,4		Sint-Idesbald Albert Bliccklaan
<b>0,6</b> 2,0		Sint-Idesbald Lejeunelaan
<b>0,2</b> 2,2		Sint-Idesbald Lejeunelaan
<b>0,4</b> 2,6		Sint-Idesbald N34 - Koninklijke Baan
<b>1,3</b> 3,9		Oostduinkerke-bad Doornpanne
<b>0,6</b> 4,5		Oostduinkerke-bad Guldenzandstraat
<b>0,8</b> 5,3		Oostduinkerke Westhinderstraat
<b>0,6</b> 5,9		Oostduinkerke N396 - Koksijdesteenweg
<b>1,0</b> 6,9		Oostduinkerke N330 - Toekomstlaan
<b>1,9</b> 8,8		Wulpen N39 - Veurnekeiweg
<b>3,7</b> 12,5		Veurne N392 - Vaartstraat

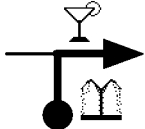
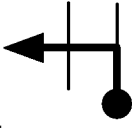


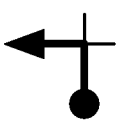







Kms Tot/Par	Image	Description
<b>0,6</b> 13,1		Veurne Vaartstraat
<b>0,8</b> 13,9		Steenkerke Vaartstraat
<b>1,1</b> 15,0		Steenkerke Vaartstraat
<b>1,5</b> 16,5		Eggewaartskapelle Vaartstraat
<b>1,3</b> 17,8		Oeren Oerenstraat
<b>2,4</b> 20,2		Vinkem Gouden-Hoofdstraat
<b>2,6</b> 22,8		Wulveringem Houtemstraat
<b>1,8</b> 24,6		Houtem Reningheersdijkstraat
<b>2,1</b> 26,7		Leisele Leiselestraat
<b>0,9</b> 27,6		Houtem Hondschootebaan
<b>2,1</b> 29,7		Hondschoote D55 - Rue de la Libération
<b>0,6</b> 30,3		Hondschoote D55 - Rue de la Libération




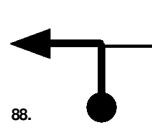

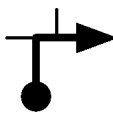
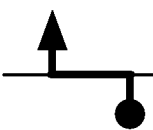


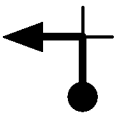

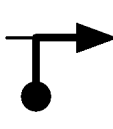
Kms Tot/Par	Image	Description
<b>0,7</b> 31,0	 25.	Hondschoote D55 - Route de Killem
<b>1,2</b> 32,2	 26.	Killem D55
<b>0,7</b> 32,9	 27.	Killem D55
<b>0,2</b> 33,1	 28.	Killem Rue du Cil
<b>1,7</b> 34,8	 29.	Vaeg Land
<b>1,4</b> 36,2	 30.	Rexpoëde D916a - Rue du Général Anthoine
<b>0,5</b> 36,7	 31.	Rexpoëde D55 - Rue de West Cappel
<b>3,4</b> 40,1	 32.	West-Cappel D55 - Route de Wylder
<b>1,8</b> 41,9	 33.	Wylder D55
<b>0,5</b> 42,4	 34.	Wylder D37 - Route de Quaedypre
<b>3,9</b> 46,3	 35.	Wormhout D18 - Route de Steenvoorde
<b>0,2</b> 46,5	 36.	Wormhout D18 - Route de Steenvoorde


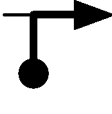

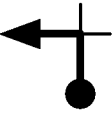


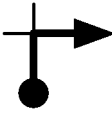



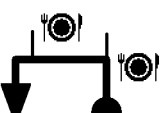
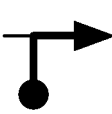
Kms Tot/Par	Image	Description
<b>4,8</b> 51,3	 37.	Oudezeele D218 - Route des Trois Rois
<b>3,5</b> 54,8	 38.	D218 - Route d' Oudezeele
<b>1,4</b> 56,2	 39.	Cassel D218 - Route de Dunkerque
<b>0,2</b> 56,4	 40.	Cassel D218 - Route de Dunkerque
<b>1,6</b> 58,0	 41.	Cassel D933 - Rue du Maréchal Foch
<b>0,4</b> 58,4	 42.	Cassel D933 - Rue Bollaert Le Gavrian
<b>0,3</b> 58,7	 43.	Cassel D933 - Avenue Achille Samyn
<b>3,1</b> 61,8	 44.	Bavinchove D138 - Rue de la Longue Croix
<b>3,9</b> 65,7	 45.	Longue Croix D161
<b>5,7</b> 71,4	 46.	Ebblinghem
<b>1,3</b> 72,7	 47.	Ebblinghem
<b>0,7</b> 73,4	 48.	Renescure D255 - Rue de Therouanne


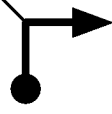


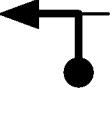
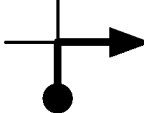

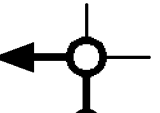
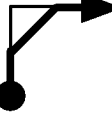


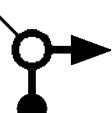
Kms Tot/Par	Image	Description
4,0 77,4	49. 	Belle-Croix D190 - Rue de Cassel
1,2 78,6	50. 	Beaumont Rue des Bruyères
1,8 80,4	51. 	Beaumont Rue d' Heuringhem
1,0 81,4	52. 	Sablonnière Rue du Hocquet
1,2 82,6	53. 	Heuringhem Rue de l' Ecouart
0,2 82,8	54. 	Heuringhem Rue de l' Eglise
1,2 84,0	55. 	Heuringhem D195 - Rue d' Ecques
0,4 84,4	56. 	Heuringhem D189 - Rue d' Ecques
2,2 86,6	57. 	Ecques D201
0,1 86,7	58. 	Ecques D189 - Rue de Cauchy
1,2 87,9	59. 	Cauchie D190 - Rue de Cassel
3,9 91,8	60. 	Thérouanne D341 - Grande Rue

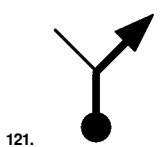
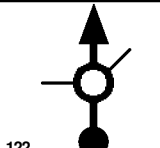
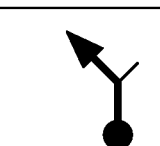
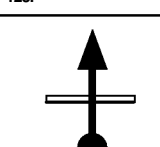
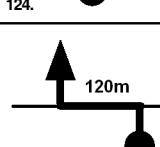
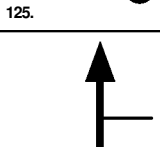
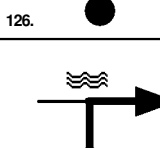
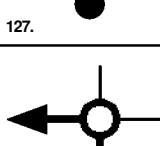
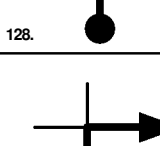
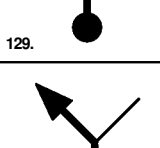
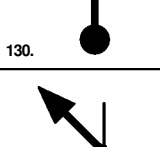
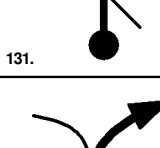
Kms Tot/Par	Image	Description
0,3 92,1	61. 	Thérouanne Rue de Nielles
0,3 92,4	62. 	Thérouanne Rue de Bomy
0,7 93,1	63. 	Nielles Rue d' Enguinegatte
0,3 93,4	64. 	Nielles Rue de Delettes
0,2 93,6	65. 	Nielles
1,2 94,8	66. 	Westrehem Rue du Chemin d'Aire
1,5 96,3	67. 	Delettes Rue Haute <b>ODO</b>
0,2 0,2	68. 	Delettes D193 - Rue du Centre
0,4 0,6	69. 	Delettes D157 - Grand'Rue
7,0 7,6	70. 	Dennebroeucq D92 - Route d' Audincthun
1,4 9,0	71. 	Audincthun D92 - Rue Principale
0,9 9,9	72. 	Audincthun D92 - Rue Principale

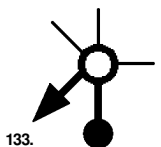

Kms Tot/Par	Image	Description
<b>3,2</b> 13,1	 73.	Fauquembergues Rue Monsigny
<b>0,3</b> 13,4	 74.	Fauquembergues D158 - Rue de Saint-Martin
<b>0,7</b> 14,1	 75.	Saint-Martin-d'Hardinghe m D158
<b>3,2</b> 17,3	 76.	Thiembronne D158 - Rue du Loquin
<b>0,5</b> 17,8	 77.	Thiembronne D158 - Rue Principale
<b>0,2</b> 18,0	 78.	Thiembronne D132 - Route de Desvres
<b>1,0</b> 19,0	 79.	Thiembronne D132
<b>2,0</b> 21,0	 80.	Drionville D191
<b>1,5</b> 22,5	 81.	Drionville D131
<b>3,3</b> 25,8	 82.	Saint-Pierre-Fourdebecqu es D205
<b>2,2</b> 28,0	 83.	Affringues D202
<b>2,7</b> 30,7	 84.	Lumbres

Kms Tot/Par	Image	Description
<b>0,1</b> 30,8	 85.	Lumbres
<b>0,5</b> 31,3	 86.	Samette D225
<b>3,6</b> 34,9	 87.	Acquin-Westbécourt D225 - Rue de la Tranquillité
<b>3,6</b> 38,5	 88.	Quercamps D225
<b>0,7</b> 39,2	 89.	Quercamps D225
<b>5,3</b> 44,5	 90.	Bonningues-lès-Ardres D225
<b>2,6</b> 47,1	 91.	Tournehem-sur-la-Hem Rue Saint-Gilles
<b>0,3</b> 47,4	 92.	Tournehem-sur-la-Hem
<b>1,5</b> 48,9	 93.	Ronville (La)
<b>0,9</b> 49,8	 94.	Ronville (La) Rue de la Forêt
<b>2,0</b> 51,8	 95.	Nort-Leulinghem Rue de la Mairie
<b>0,4</b> 52,2	 96.	Nort-Leulinghem

Kms Tot/Par	Image	Description
0,2 52,4	97. 	Nort-Leulinghem
0,4 52,8	98. 	Nort-Leulinghem N43
0,6 53,4	99. 	Nort-Leulinghem D221
3,4 56,8	100. 	Mont (Le) D219
4,4 61,2	101. 	Muncq-Nieurlet D219
0,5 61,7	102. 	Muncq-Nieurlet D217
3,0 64,7	103. 	Ruminghem D217 - Route de Watten
1,5 66,2	104. 	Ruminghem D217 - Route de Watten
2,6 68,8	105. 	Ruth (Le)
0,8 69,6	106. 	Wattendam D3
1,1 70,7	107. 	Watten D26 - Rue des Alliés
0,1 70,8	108. 	Watten D26 - Rue Saint-Antoine

Kms Tot/Par	Image	Description
1,6 72,4	109. 	Watten D226
8,2 80,6	110. 	Bollezeele D226
0,6 81,2	111. 	Bollezeele D226 - Rue de l' Eglise <b>ODO</b>
1,3 1,3	112. 	Erkelsbrugge (L') D226 - Rue de l' Eglise
0,1 1,4	113. 	Erkelsbrugge (L') D11 - Route de Gravelines
4,9 6,3	114. 	Drincham D110
5,5 11,8	115. 	Nieppe (Le) D110
5,0 16,8	116. 	Bergues D916 - Faubourg de Cassel
1,3 18,1	117. 	Bergues D916a
3,0 21,1	118. 	Haeghe-Meulen D4 - Route de la Maison Blanche
2,0 23,1	119. 	Benkies-Meulen D4 - Route de Téteghem
3,2 26,3	120. 	Téteghem D2 - Route d' Uxem

Kms Tot/Par	Image	Description
<b>1,2</b> 27,5	 121.	Uxem D2 - Route d' Uxem
<b>1,5</b> 29,0	 122.	Uxem D2
<b>1,1</b> 30,1	 123.	Uxem D2
<b>3,0</b> 33,1	 124.	Ghyvelde D2 - Rue des Ecoles
<b>0,7</b> 33,8	 125.	Ghyvelde Rue de la Frontière
<b>3,3</b> 37,1	 126.	Charrière Maerestraat
<b>0,6</b> 37,7	 127.	Charrière N39 - Duinkerkekeiweg
<b>3,2</b> 40,9	 128.	Adinkerke N34 - Stationstraat
<b>0,4</b> 41,3	 129.	Adinkerke Noordhoekstraat
<b>0,3</b> 41,6	 130.	Adinkerke Noordhoekstraat
<b>2,5</b> 44,1	 131.	Sint-Idesbald N35 - Veurnestraat
<b>0,9</b> 45,0	 132.	De Panne N396 - Koksijdeweg

Kms Tot/Par	Image	Description
<b>1,5</b> 46,5	 133.	Koksijde-Bad Strandlaan
<b>2,0</b> 48,5	 134.	Sint-Idesbald Strandlaan