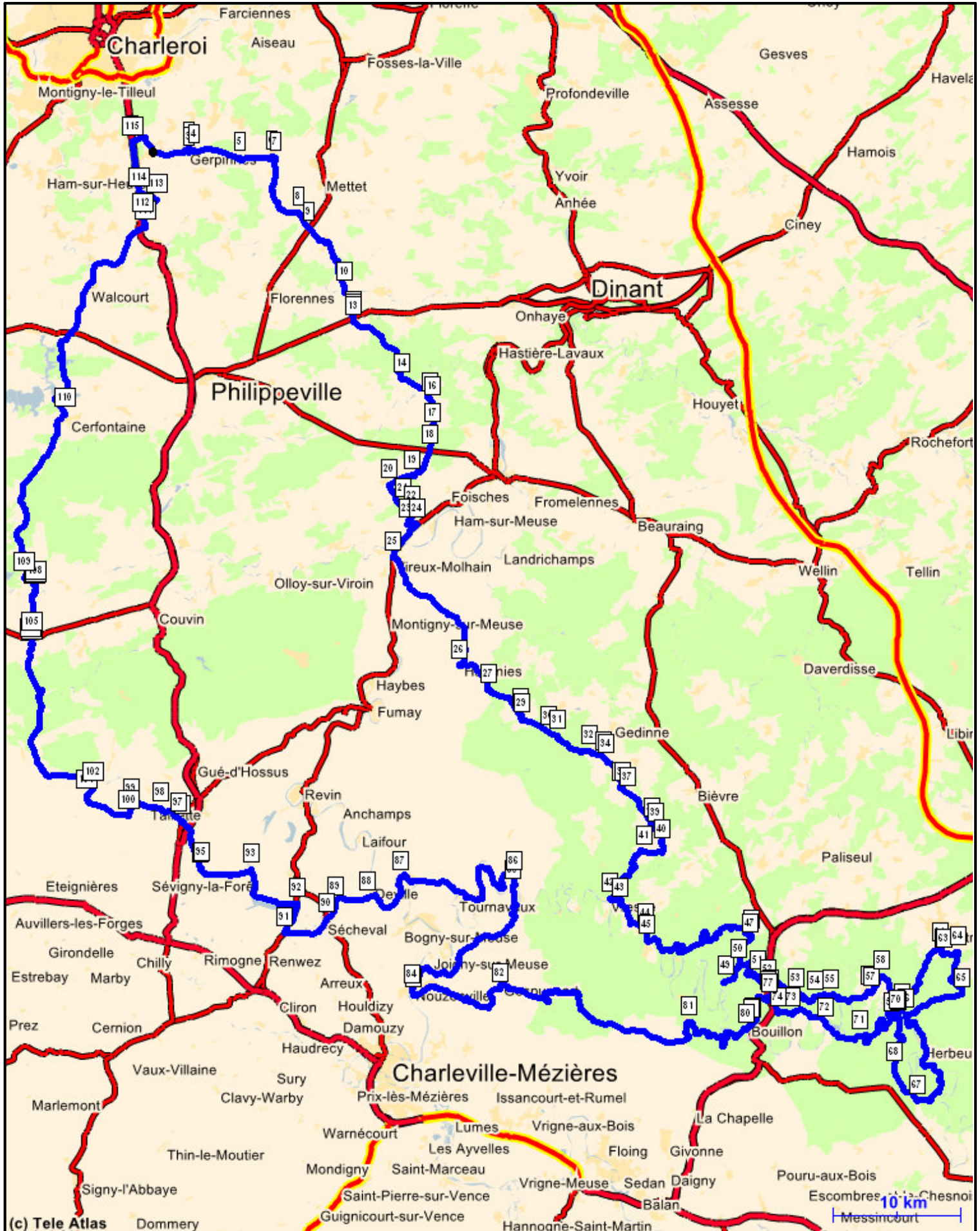


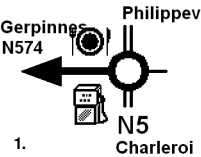
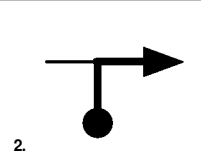
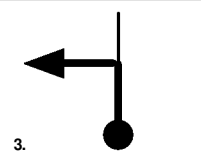
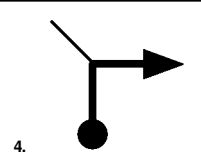
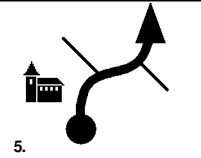
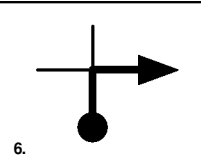
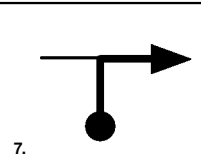
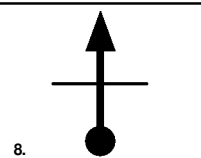
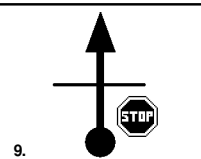
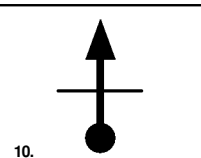
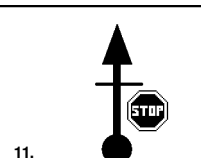
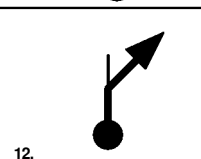
RB ID: 467


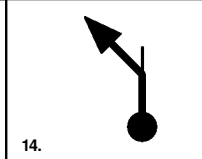

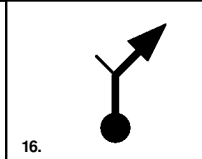
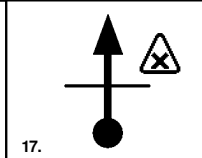
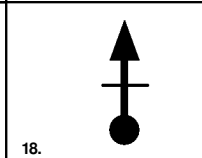

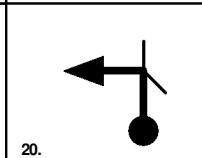
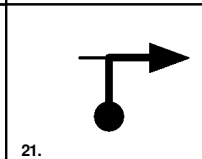
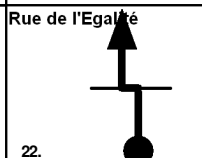
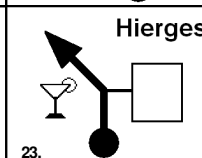
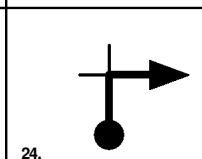
RB name: Semois ds ses états - RB kms: 333,0

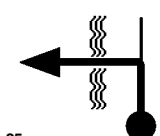


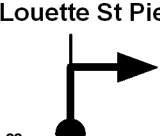
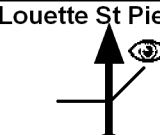

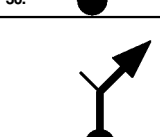
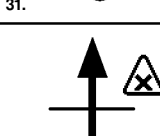
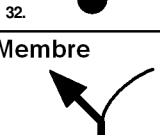
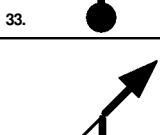
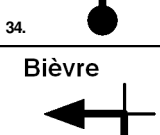
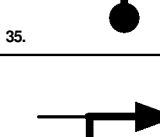
Country: Belgium - Region: South


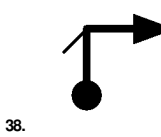
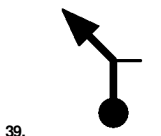


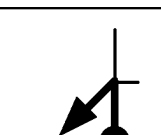
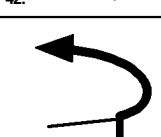
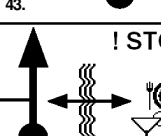
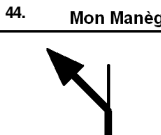
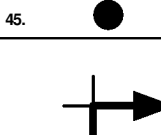
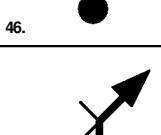





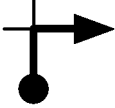
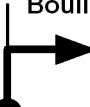
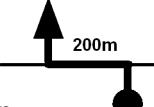



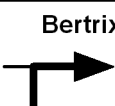

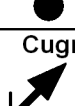
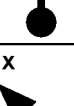
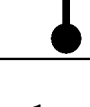
(c) Tele Atlas

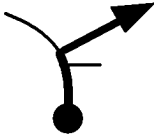

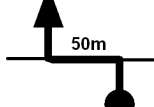
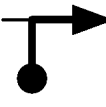
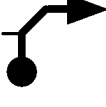

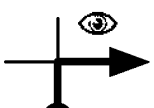





Kms Tot/Par	Image	Description
0,0 0,0		Le Bultia N574 - rue du Bultia
4,6 4,6		Gerpinnes N975 - Av Reine Astrid
0,3 4,9		Gerpinnes N574 - Rue Bernard, Fernand
0,5 5,4		Gerpinnes N574 - Rue Caramin, Joseph
3,2 8,6		Fromiée N574 - Rue de Biesme
2,5 11,1		Biesme N574 - Rue du Centre
0,3 11,4		Biesme N977 - Rue de Pinon
5,1 16,5		Oret N977 Rue Hardichamps
1,3 17,8		Stave N977
5,3 23,1		Corenne N977 - Rue de Rosée
2,2 25,3		Rosée N977 - Place de Rosée
0,1 25,4		Rosée

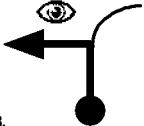
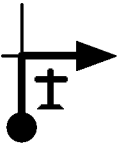

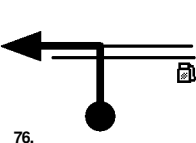
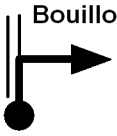

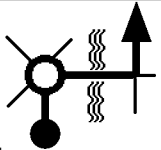
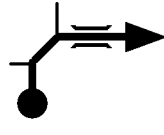

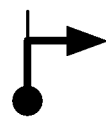
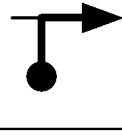

Kms Tot/Par	Image	Description
0,2 25,6		Rosée N977 - Rue d' Agimont
5,8 31,4		Souleme
2,6 34,0		Gochenée N977 - Rue des Fermes
0,3 34,3		Gochenée Carrière de Gochenée
2,0 36,3		Vodelée
1,5 37,8		Vodelée N99 - Rue Sandron, Martin
2,4 40,2		Doische N99 - Rue Sandron, Martin
1,7 41,9		Gimnée Rue des Fonds Marie
1,8 43,7		Vaucelles Rue du Moulin
0,8 44,5		Vaucelles Rue de l' Egalité
1,1 45,6		Hierges
0,7 46,3		Saint-Maurice N51

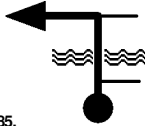


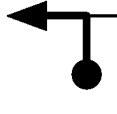

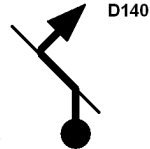



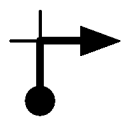
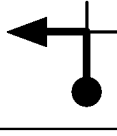
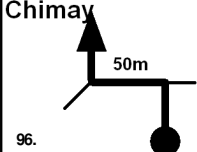
Kms Tot/Par	Image	Description
2,9 49,2	 25.	Vireux-Molhain D989
10,3 59,5	 26.	Hargnies D7 - Place du Launet
3,6 63,1	 27.	Willerzie N952 - Rue Pont Collin
3,0 66,1	 28.	Louette St Pierre Willerzie Rue de la Centenaire
0,3 66,4	 29.	Louette St Pierre Willerzie Rue des Awys
2,1 68,5	 30.	Louette St Pierre Rienne Cocole
0,7 69,2	 31.	Rienne Burhaire
2,7 71,9	 32.	Louette-Saint-Pierre La Malcampée
1,1 73,0	 33.	Membre Louette-Saint-Pierre Rue de France
0,2 73,2	 34.	Louette-Saint-Pierre N935 - Rue de la Semois
2,5 75,7	 35.	Bièvre Houdremont N913 - Rue de la Charreau
0,1 75,8	 36.	Houdremont N913 - Rue de la Charreau




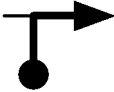

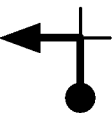

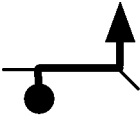
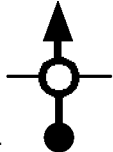
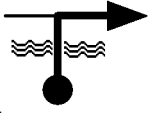

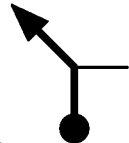
Kms Tot/Par	Image	Description
0,6 76,4	 37.	Bellefontaine Houdremont Rue du Bochetay
2,8 79,2	 38.	Bellefontaine Village
0,9 80,1	 39.	Bellefontaine Rue du Timon
1,7 81,8	 40.	Monceau-en-Ardenne N914 - Rue du Point de Vue
1,8 83,6	 41.	Petit-Fays N914 - Rue Monseigneur Lefort
5,6 89,2	 42.	Vresse N943 - Hameau des Crêtes
1,8 91,0	 43.	Vresse N945 - Rue Grande
2,9 93,9	 44. Mon Manège à	Mouzaive
0,8 94,7	 45.	Alle N819 - Rue de Liboichant
11,0 105,7	 46.	Mogimont Rue de la Périre
0,3 106,0	 47.	Mogimont Rue des Hazettes
2,1 108,1	 48.	Tombeau du géa Ucimont

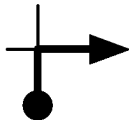
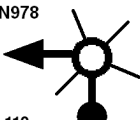
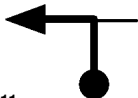


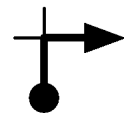

Kms Tot/Par	Image	Description
1,6 109,7	Tombeau du géant  49. 	Botassart
2,1 111,8	 50.	Ucimont Rue du Château le Duc
3,2 115,0	Bouillon  51.	Sensenruth Briahan
1,0 116,0	Noirefontaine  52.	Noirefontaine N865 - Rue de la Gare
2,6 118,6	 53.	Noirefontaine N866
1,6 120,2	Les Hayons  54.	Les Hayons N816 - Rue de Sermounô
1,1 121,3	 55.	Les Hayons Rue de la Semois
3,2 124,5	Bertrix  56.	Auby-Sur-Semois Rue du Terme Chanson
0,3 124,8	Bertrix  57.	Auby-Sur-Semois Hautes-Voies
1,3 126,1	Cugnon  58.	Auby-Sur-Semois
3,6 129,7	Bertrix  59.	Cugnon N865 - Rue de Thibeauruche
1,0 130,7	 60.	Cugnon

Kms Tot/Par	Image	Description
5,6 136,3	 61.	Bertrix
0,5 136,8	 62.	Bertrix
0,1 136,9	 63.	Bertrix
1,1 138,0	 64.	Bertrix N884 - Rue des Ardoisières
3,5 141,5	 65.	Orgeo N884
4,3 145,8	 66.	Cugnon N884
9,7 155,5	 67.	Sainte-Cécile
2,9 158,4	 68.	Herbeumont
4,1 162,5	 69.	Cugnon Rue des Routis
0,1 162,6	 70.	Cugnon N865 - Rue de l' Eglise
5,2 167,8	 71.	Dohan N865 - Scierie devant Dohan
3,1 170,9	 72.	Dohan N865 - Route du Sati

Kms Tot/Par	Image	Description
2,8 173,7	 73.	Curfoz Les Enclaves
1,2 174,9	 74.	Curfoz
1,4 176,3	 75.	Noirefontaine
0,3 176,6	 76.	Curfoz
0,3 176,9	 77.	Curfoz N828 - Rue des Quatre Moineaux
2,9 179,8	 78.	Bouillon Quai de la Maladrerie
0,2 180,0	 79.	Bouillon Quai du Rempart
0,6 180,6	 80.	Bouillon N810 - Porte de France
6,8 187,4	 81.	Corbion N810 - Rue du Tambour
18,0 205,4	 82.	Gespunsart D22
7,8 213,2	 83.	Nouzonville
0,3 213,5	 84.	Nouzonville Rue Jules Fuzelier

Kms Tot/Par	Image	Description
13,2 226,7	 85.	Les Hautes-Rivières
0,7 227,4	 86.	Les Hautes-Rivières D31 - Rue de la Gare
13,2 240,6	 87.	Monthermé D1 - Ruelle aux Cent Marches
4,5 245,1	 88.	Deville D31
2,4 247,5	 89.	Sécheval D140
1,4 248,9	 90.	Sécheval D140
3,5 252,4	 91.	Renvez D988
2,2 254,6	 92.	Les Mazures D40e
5,1 259,7	 93.	Neuve-Forge D31
3,8 263,5	 94.	Bourg-Fidèle D22 - Rue Charles de Gaulle
0,2 263,7	 95.	Bourg-Fidèle D22 - Rue Catherine de Cleves
3,6 267,3	 96.	Rocroi D22 - Avenue du Général Moreau

Kms Tot/Par	Image	Description
0,4 267,7	97. 	Rocroi D22d
1,6 269,3	98. 	Rocroi D22d
2,1 271,4	99. 	Rouilly D22
0,8 272,2	100. 	Rouilly D22
3,4 275,6	101. 	Regniowez D32 - Rue de l'Europe
0,7 276,3	102. 	Regniowez N589 - Rue Frédéricq
13,5 289,8	103. 	Baileux
0,2 290,0	104. 	Baileux Rue de Petin
0,5 290,5	105. 	Baileux N589 - Rue Madeleine
3,5 294,0	106. 	Lompret N589 - Rue Sellière, Gabriel
0,1 294,1	107.  L'eau blanche	Lompret N589 - Rue Sellière, Gabriel
0,2 294,3	108. 	Lompret N589 - Rue Sellière, Gabriel

Kms Tot/Par	Image	Description
1,3 295,6	109. 	Lompret N589 - Rue de Froidchapelle
13,0 308,6	N978 110. 	Cerfontaine N978
17,2 325,8	111. 	Somzée N978 - Grand'Rue
0,6 326,4	112. 	Somzée N978 - Rue de Tarcienne
1,6 328,0	113. 	Tarcienne
1,4 329,4	114. 	Tarcienne N5 - Route de Philippeville
3,6 333,0	115.  The END	Le Bultia N5 - Rue de Philippeville