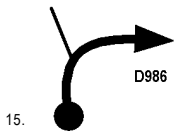
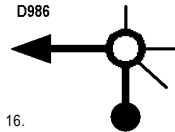
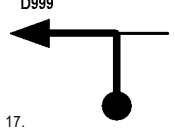
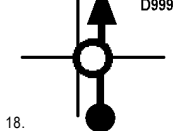
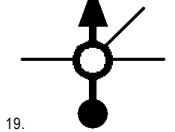
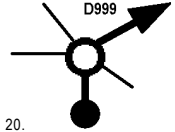
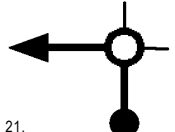
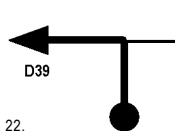
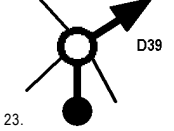
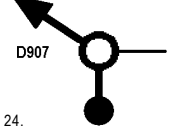
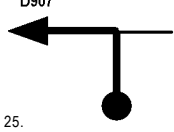
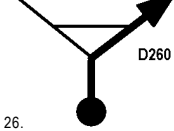





Total	Partial	Ball-Arrow	Location, Street, Direction
		Bienvenue sur ce road book proposé par SPITY biedt u deze road book Welkom	
		La Grande Boucle à Spit n°2 Etape 8 Ronde Corniche & Causse 206 kms	
0,0	0,0	1.	Peyroles D260 >St-Roman
46,0	46,0	2.	Florac D16 >La Malène
46,5	0,5	3.	Florac D16 >La Malène
46,8	0,3	4.	Florac Esplanade farelle > La Malène
47,0	0,2	5.	Florac D16 > La Malène
63,0	16,0	6.	La Champ D16 > La Malène

Total	Partial	Ball-Arrow	Location, Street, Direction
72,5	9,5	7.	ODO - RAZ - TON Montignac D986 >Hures-la-Parade
5,9	5,9	8.	Hures-la-parade D63 >Meyrueis
17,2	11,3	9.	Meyrueis D986 > Servillières
17,6	0,4	10.	Meyrueis D986 >Servillières
18,3	0,7	11.	Meyrueis D986 > Servillières
26,8	8,5	12.	Montjardin D986 >St-Sauveur-Camprieu
36,0	9,2	13.	St-Sauveur-Camprieu D986 >Espérou
38,6	2,6	14.	St-Sauveur-Camprieu D986 > Espérou

Total	Partial	Ball-Arrow	Location, Street, Direction
41,9	3,3		Espérou D986 >Valleraugue
43,4	1,5		Espérou D986 >Valleraugue
77,6	34,2		ODO - RAZ - TON Le Sigal D999 >St-Julien
10,4	10,4		Ganges D999 >Moulès-et-Baucels
10,6	0,2		Ganges D999 >Moulès-et-Baucels
12,9	2,3		Ganges D999 >Moulès-et-Baucels
24,3	11,4		St-Hippolyte-du-Fort > Cognac
24,6	0,3		St-Hippolyte-du-Fort D39 > Cognac

Total	Partial	Ball-Arrow	Location, Street, Direction
32,6	8,0		St-Bonnet D39 > Thoiras
44,9	12,3		Corbès D907 >St-Jean-du-Gard
45,1	0,2		Corbès D907 >St-Jean-du-Gard
54,1	9,0		Peyroles D260 >Nord
55,9	1,8		Peyroles D260