
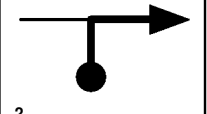
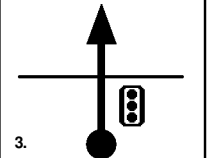
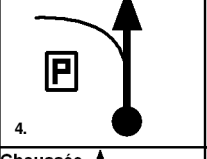
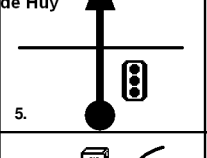
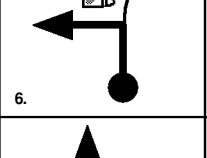
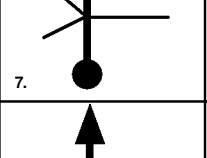
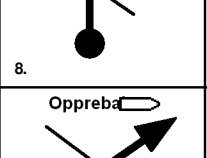
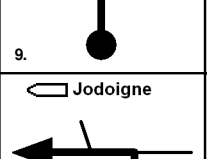
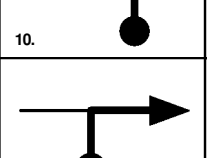
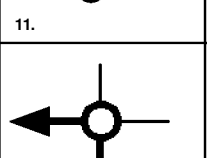

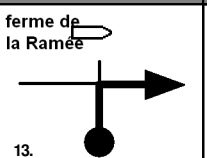
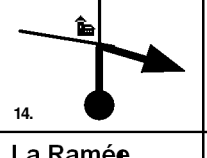


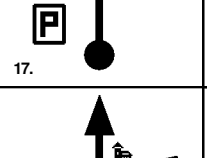
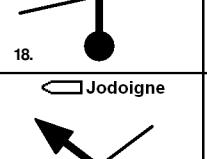
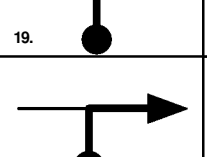
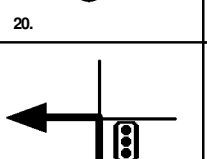
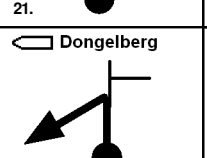
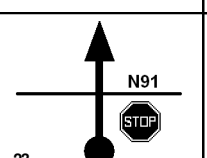
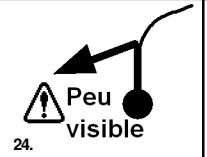
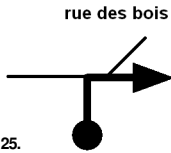
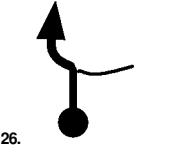
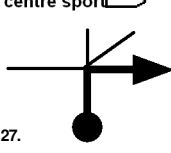
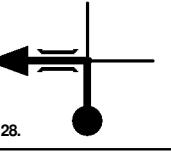
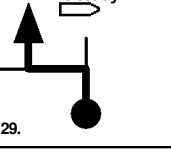
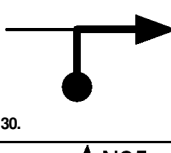
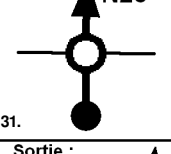

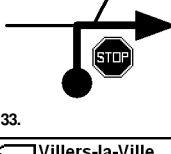
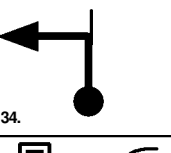
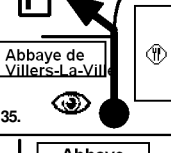

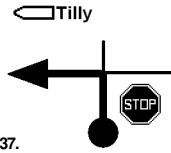
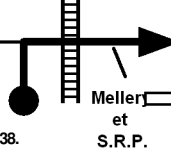
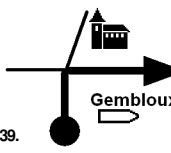
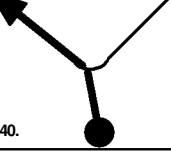
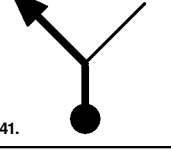
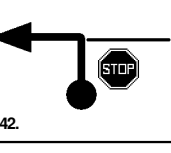
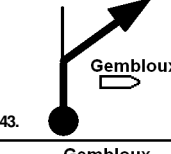
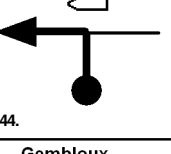
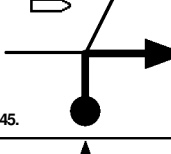
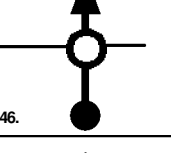
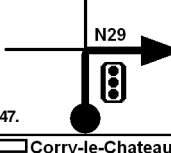
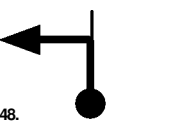
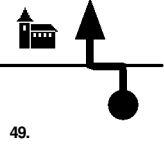
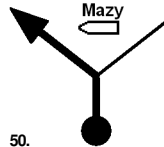
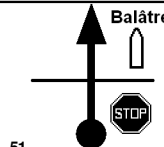
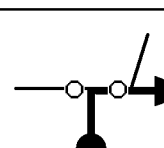
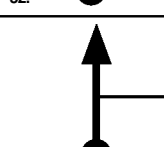
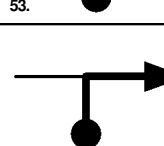
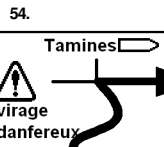
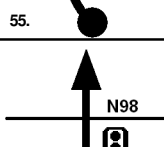
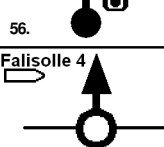
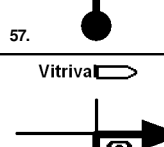
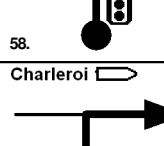
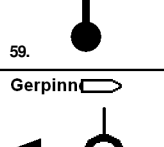



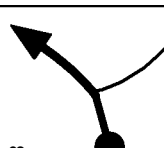
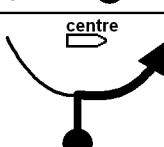
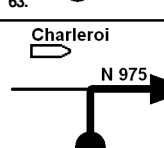

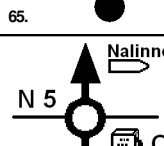
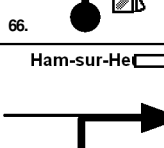
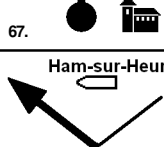
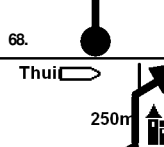
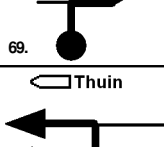
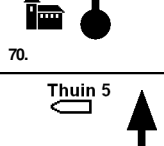
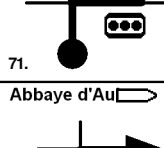
Kms Tot/Par	Image	Description
0,1 0,1		Wavre
0,1 0,2		Wavre
0,1 0,3		Wavre
0,4 0,7		Wavre
0,5 1,2		Wavre
9,4 10,6		Chaumont
0,8 11,4		Chaumont
1,8 13,2		Sart-Risbart
1,6 14,8		
1,4 16,2		Opprebais
1,5 17,7		Incourt
1,7 19,4		Incourt

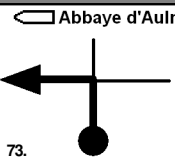
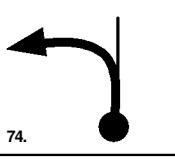
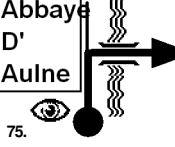
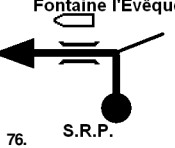
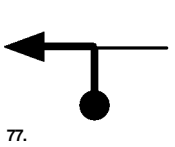
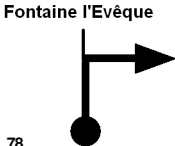
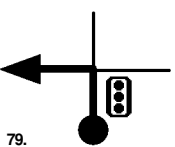
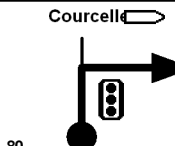
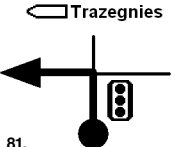

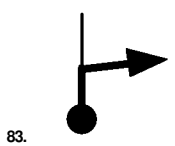

Kms Tot/Par	Image	Description
2,2 21,6		
1,7 23,3		
0,8 24,1		
0,1 24,2		RAZ
0,1 0,1		
0,8 0,9		
2,6 3,5		Huppaye
3,8 7,3		Jodoigne
0,3 7,6		Jodoigne
0,7 8,3		Jodoigne
5,6 13,9		Incourt
5,0 18,9		Longueville

Kms Tot/Par	Image	Description
0,8 19,7		Chaumont
0,7 20,4		Chaumont
1,8 22,2		Chaumont
1,4 23,6		
0,6 24,2		Gistoux
3,0 27,2		Corroy-le-Grand
3,3 30,5		
3,9 34,4		Mont-Saint-Guibert
0,3 34,7		Court-Saint-Etienne
1,6 36,3		Court-Saint-Etienne
6,7 43,0		Villers-la-Ville
0,1 43,1		Villers-la-Ville R.A.Z. RAZ

Kms Tot/Par	Image	Description
5,4 5,4		Marbais
2,1 7,5		Tilly S.R.P. = suivre route principale
2,9 10,4		Mellery rue des vieilles voies
2,9 13,3		Gentinnes
0,3 13,6		Gentinnes
0,4 14,0		Saint-Géry
0,3 14,3		Saint-Géry
1,7 16,0		
1,7 17,7		Cortil-Noirmont
0,6 18,3		Cortil-Noirmont
2,9 21,2		Gembloux
2,8 24,0		

Kms Tot/Par	Image	Description
0,7 24,7		Corroy-le-Château
1,8 26,5		
0,6 27,1		
1,3 28,4		Saint-Martin P.P. = pas de panneaux
1,0 29,4		
0,6 30,0		Saint-Martin
2,2 32,2		Jemeppe-Sur-Sambre Attention!!! Virage dangereux!!!
2,9 35,1		S.R.P.
3,3 38,4		Auvelais
3,3 41,7		Aiseau S.R.P.
5,3 47,0		
7,3 54,3		

Kms Tot/Par	Image	Description
3,3 57,6		Villers-Poterie S.R.P. Attention, carrefour dangereux!!!!!!
2,8 60,4		Gerpennes
0,2 60,6		Gerpennes S.R.P.
0,5 61,1		Gerpennes
0,2 61,3		Gerpennes
4,7 66,0		
3,1 69,1		Nalannes
0,6 69,7		Nalannes S.R.P.
3,9 73,6		Ham-sur-Heure
1,6 75,2		Marbaix
1,6 76,8		
0,4 77,2		Gozée

Kms Tot/Par	Image	Description
0,9 78,1		Gozée
5,5 83,6		
0,3 83,9		
2,3 86,2		Landelies S.R.P.
2,2 88,4		Fontaine-L'Evêque
0,2 88,6		Fontaine-L'Evêque
1,9 90,5		Fontaine-L'Evêque
0,9 91,4		Fontaine-L'Evêque
6,0 97,4		Souvret
1,8 99,2		Trazegnies
3,1 102,3		Gouy-lez-Piéton
0,6 102,9		Gouy-lez-Piéton

Kms Tot/Par	Image	Description
-------------	-------	-------------