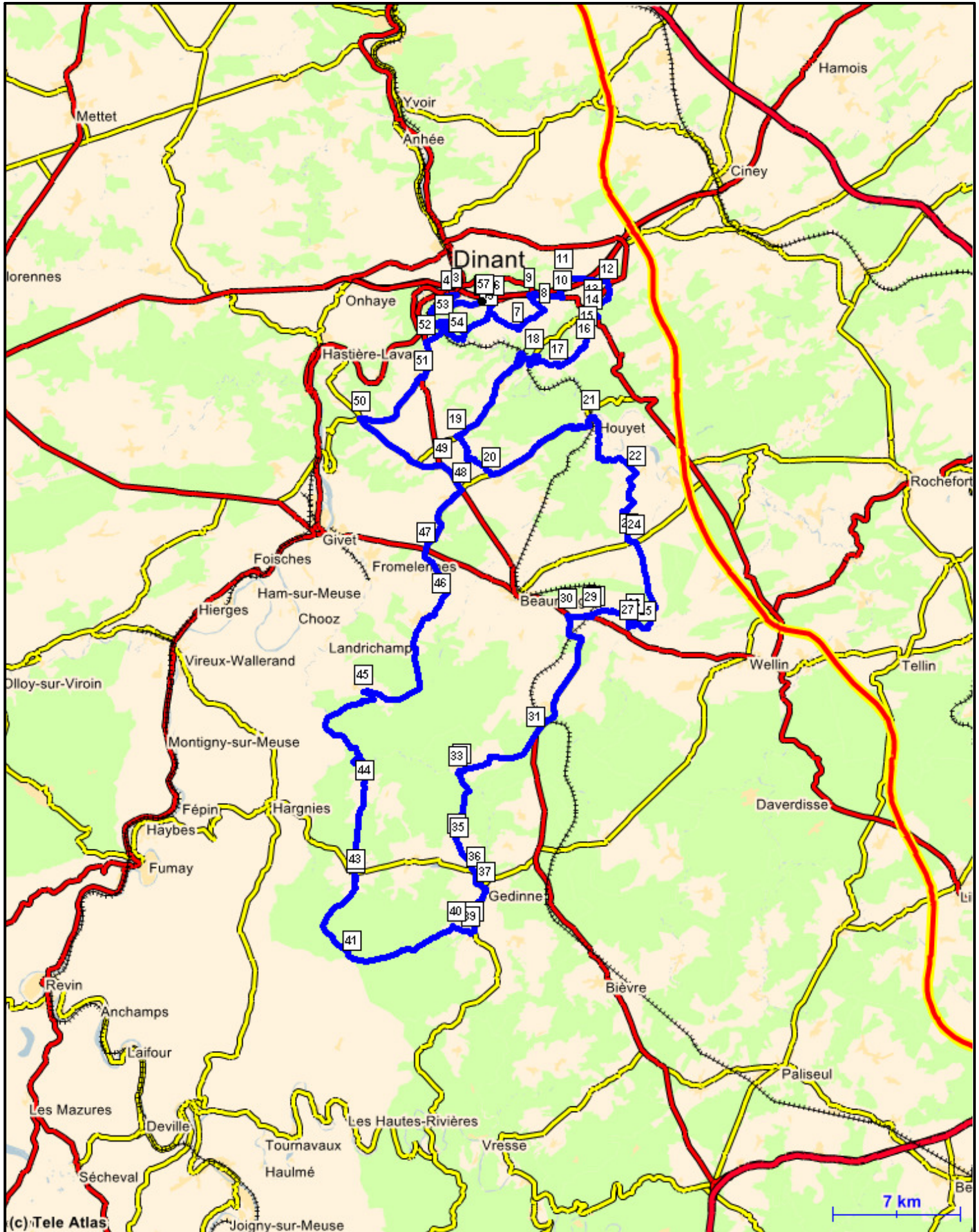



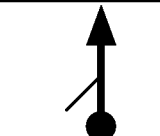
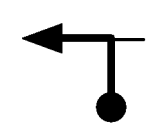
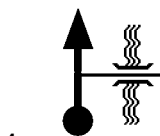
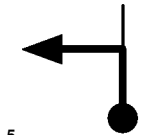
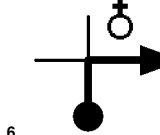
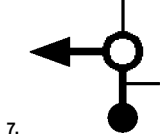
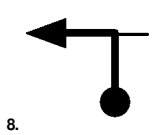
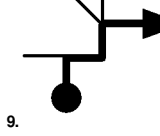
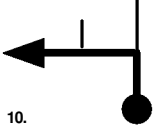
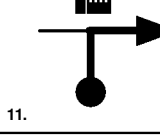
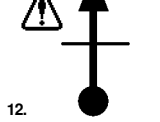
RB ID: 292

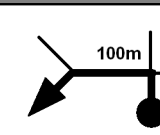
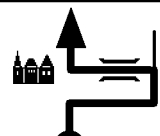
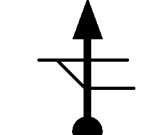
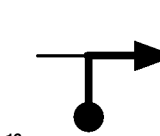
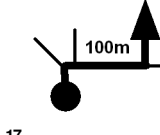
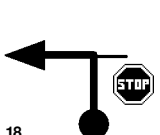

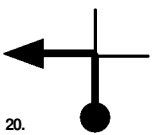
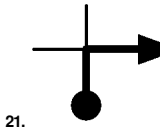
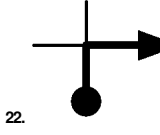
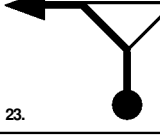
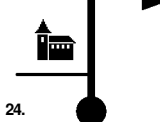
RB name: Cyclo Dréance - RB kms: 140,9

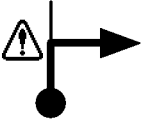
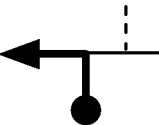
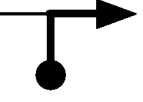
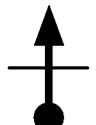
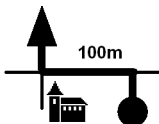
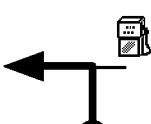

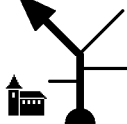
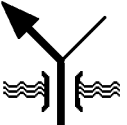
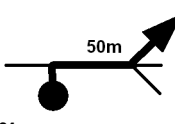


Country: Belgium - Region: South-Namur

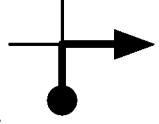

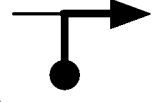
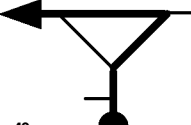
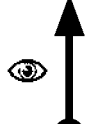
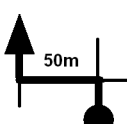
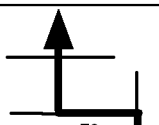

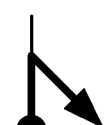


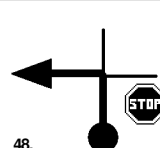



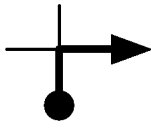
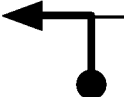
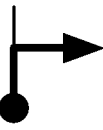


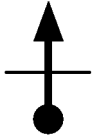
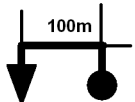

(c) Tele Atlas

Kms Tot/Par	Image	Description
0,0 0,0	START  1.	Dréhance r d'Anseremme
0,1 0,1	 2.	Dréhance r d'Anseremme
2,6 2,7	 3.	Anseremme N95 - r A. Caussin
0,6 3,3	 4.	Anseremme r des Forges
3,5 6,8	 5.	Falmagne r de Walzin
2,5 9,3	 6.	Dréhance r de Dréhance
1,7 11,0	 7.	Furfooz r du Monchon
1,7 12,7	 8.	Boisselles r des Bouleaux
1,1 13,8	 9.	Boisselles N94 - de Charmes BovenMaas
1,6 15,4	 10.	Boisselles r Chapelle St-Donat
1,1 16,5	 11.	Foy-Notre-Dame r de Mahène
2,3 18,8	 12.	Celles Hubaille

Kms Tot/Par	Image	Description
1,5 20,3	 13.	Celles r de la Mirande
0,9 21,2	 14.	Celles Ferme de la Cour
1,1 22,3	 15.	Celles Rte de Lavis
0,7 23,0	 16.	Celles Rte de Lavis
1,7 24,7	 17.	r du Plantis
3,0 27,7	 18.	Furfooz N910 - r du Pirlis
7,0 34,7	 19.	Mahoux Mahoux
2,8 37,5	 20.	Finnevaux Rte de Forcée
6,1 43,6	 21.	Houyet R Grande
4,5 48,1	 22.	Hour r de la Libération
4,0 52,1	 23.	Focant N911 - r de Rochefort
0,3 52,4	 24.	Focant r de Revogne

Kms Tot/Par	Image	Description
4,4 56,8		Revogner du Mossiat
0,8 57,6		Revogner
0,4 58,0		Revogner des Monts
2,2 60,2		Pondrôme r des Monts
0,2 60,4		Pondrôme N40 - r de Wellin
1,3 61,7		Pondrôme N95 - r de Bouillon
7,0 7,0		Vonêche
4,4 11,4		Vencimont r Grande
0,3 11,7		Vencimont r de Vencimont
3,6 15,3		Sart-Custinne r de Gedinne
0,2 15,5		Sart-Custinne r de Gedinne
1,8 17,3		Gedinne N952 - r A. Marchal

Kms Tot/Par	Image	Description
1,0 18,3		Gedinne N935 - r de Charleville
2,2 20,5		Louette-Saint-Pierre r de France
0,3 20,8		Louette-Saint-Pierre r des Sorets
0,8 21,6		Louette-Saint-Pierre
5,6 27,2		Tour du Millénaire
5,2 32,4		Willerzie r de l'Etang
0,2 32,6		Willerzie r des Carnes
4,5 37,1		Bourseigne-Neuve r de Felenne
8,6 45,7		Felenne N981 - Rte des Ardennes
7,9 53,6		Winenne r des Ardennes
3,0 56,6		Dion N929 - r de Forcée
3,6 60,2		Feschaux N95 - r de Dinant

Kms Tot/Par	Image	Description
1,6 61,8	49. 	Mahoux N915 - r des Ecoles
4,8 66,6	50. 	Blaimont N989
4,2 70,8	51. 	Falmignoul N95 - r de Dinant
1,9 72,7	52. 	Falmignoul Waulx
1,6 74,3	53. 	Anseremme Pont à Lesse
1,3 75,6	54. 	Falmagne r de Walzin
2,5 78,1	55. 	Dréhance r de Walzin
0,6 78,7	56. 	Dréhance r d'Anseremme
0,5 79,2	57. 	Dréhance r d'Anseremme

Kms Tot/Par	Image	Description
-------------	-------	-------------