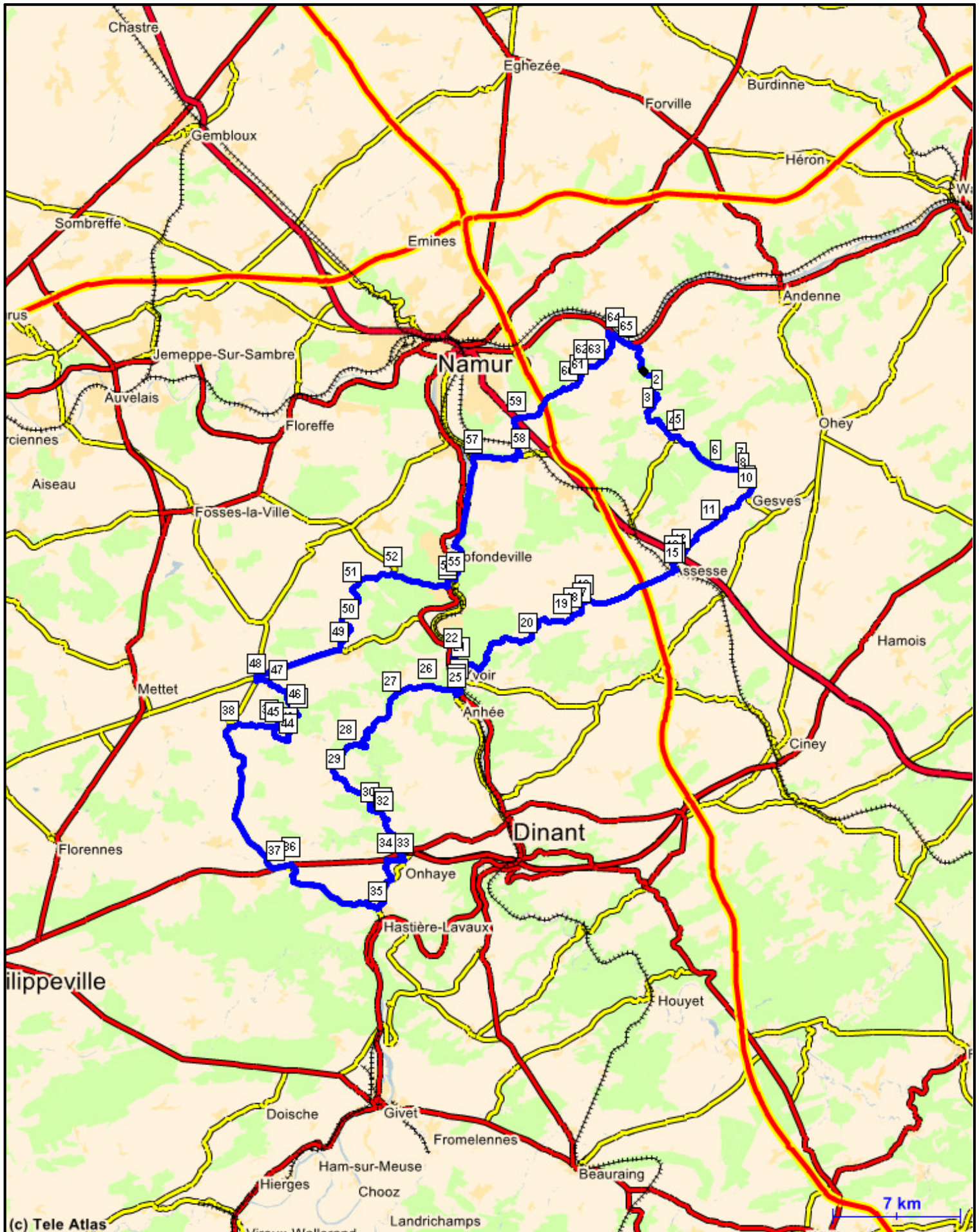


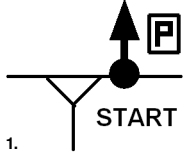
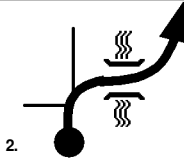
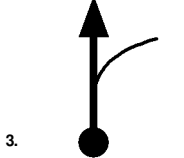
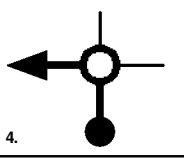
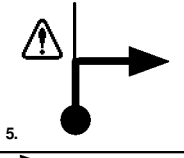
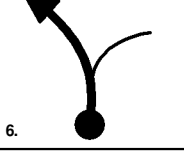
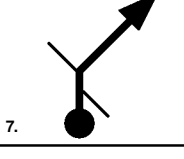
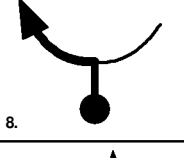
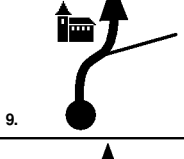
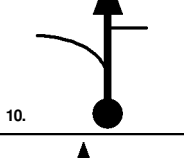
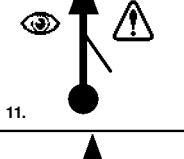
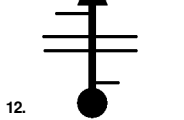
RB ID: 285

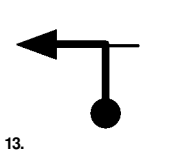
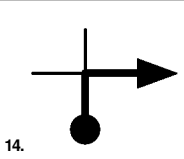
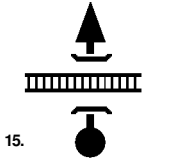
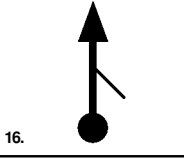
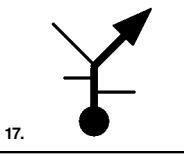
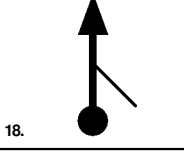
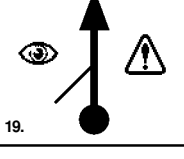
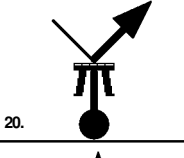
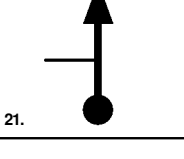
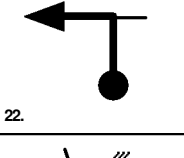
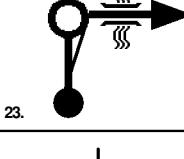
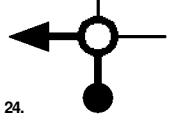
RB name: Villages Fond Vallée - RB kms: 113,0

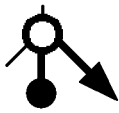


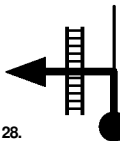
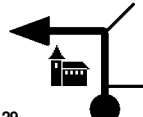

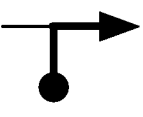
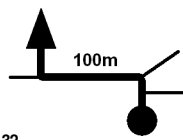
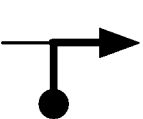
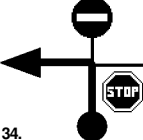
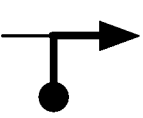
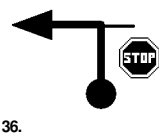
Country: Belgique - Region: South




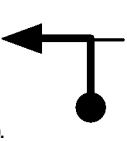
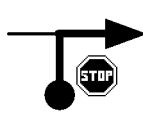
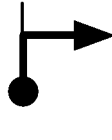

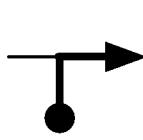

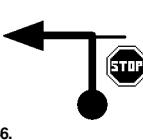
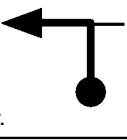
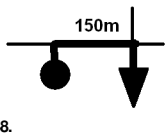





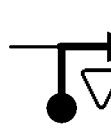
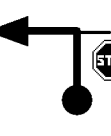

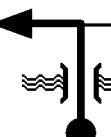
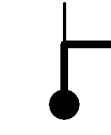




(c) Tele Atlas


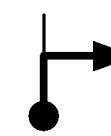
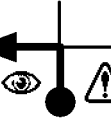
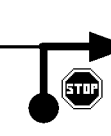

Kms Tot/Par	Image	Description
0,0 0,0		Samson N942 - r du Bief
3,7 3,7		Goyet N942 - Chée de Gamptinne
1,1 4,8		Goyet Rte de Jausse
1,9 6,7		Faulx-les-Tombes Rte d'Andenne
0,3 7,0		Faulx-les-Tombes r de Geves
2,5 9,5		Fau Ste-Anne
1,2 10,7		Gesves Baty Pire
0,7 11,4		Gesves N942 - Chée de Gramptinne
0,9 12,3		Gesves N942 - Chée de Gramptinne
0,3 12,6		Gesves Pourrain
2,4 15,0		r du Pourrain
2,1 17,1		Assesse r du Pourrain

Kms Tot/Par	Image	Description
0,5 17,6		Assesse Chée de Marche
0,4 18,0		Assesse r des Fermes
0,1 18,1		Assesse r des Fermes
4,8 22,9		Crupet r Basse
0,3 23,2		Crupet Rue Basse
0,6 23,8		Crupet r Basse
0,6 24,4		Crupet
2,4 26,8		Evrehailles r du Redeau
4,4 31,2		Yvoir r Puits du Champs
0,6 31,8		Yvoir N947 - Av Woine
1,6 33,4		Anhée N92
0,4 33,8		Anhée N96 - r Grande

Kms Tot/Par	Image	Description
0,3 34,1	 25.	Anhée N971 - r de la Molinee
1,6 35,7	 26.	Haut-le-Wastia N971 - r de la Molinee
1,8 37,5	 27.	Salet N971 - r de la Molinee
4,3 41,8	 28.	Falaën r de la Gare
1,8 43,6	 29.	Falaën vers Onhaye/Dinant
2,7 46,3	 30.	Weillen
0,6 46,9	 31.	Weillen de Charmes van BovMaes
0,2 47,1	 32.	Weillen r des Marroniers
2,5 49,6	 33.	Onhaye r Abbé Dujardin
0,8 50,4	 34.	Onhaye r d'Hastière
2,8 53,2	 35.	Hastière-Lavaux N915 - r d'Anthée
5,6 58,8	 36.	Anthée N951 - r Delcour

Kms Tot/Par	Image	Description
0,8 59,6	 37.	Anthée N951 - r Crépin
8,2 67,8	 38.	Ermeton-Sur-Biert N961 - r de Maredret
2,0 69,8	 39.	Maredret N961 - r des Artisans
0,3 70,1	 40.	Maredret N961 - r des Artisans
1,5 71,6	 41.	Sosoye N971 - r de Maredsous
0,2 71,8	 42.	Sosoye
1,7 73,5	 43.	Maredret
0,3 73,8	 44.	Maredret r Bonne Fontaine
1,0 74,8	 45.	Maredret N961 - r des Artisans
1,6 76,4	 46.	Sosoye N971 - r de Maredsous
1,6 78,0	 47.	Denee N971 - r de Maharenne
1,2 79,2	 48.	Denee N932

Kms Tot/Par	Image	Description
4,4 83,6	49. 	Bioul r d'Arbre
1,3 84,9	50. 	Bioul r d'Arbre
2,8 87,7	51. 	Arbre Rte du Fond
2,3 90,0	52. 	Arbre N928 - Rte de Floreffe
2,8 92,8	53. 	Rivière N92 - Chée de Dinant
0,2 93,0	54. 	Rivière N931 - Pont de Lustin
0,5 93,5	55. 	Rivière N947 - r Fonds Delvaux
6,2 99,7	56. 	Dave r de Longeau
0,2 99,9	57. 	Dave r de Nannine
2,6 102,5	58. 	Nanine r de la Haie Lorrain
2,0 104,5	59. 	Nanine r Grande
3,2 107,7	60. 	Loyers r de Limoy

Kms Tot/Par	Image	Description
0,6 108,3	61. 	Loyers r de Limoy
0,8 109,1	62. 	Loyers r de Maizeret
0,7 109,8	63. 	Maizeret r Galopin
2,4 112,2	64. 	Namêche N90- r de Gawday
0,7 112,9	65. 	Samson N90 - r de Liège