
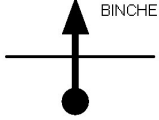
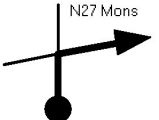
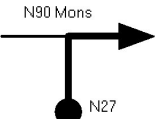
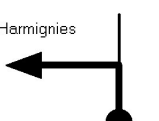
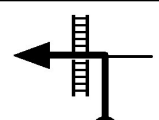
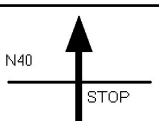
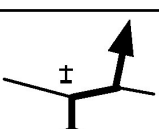
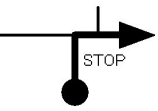
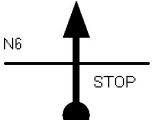
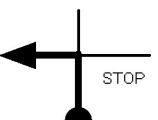
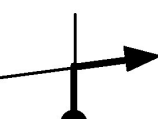
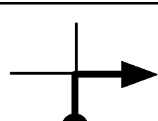
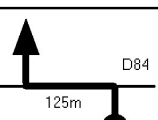
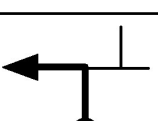
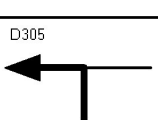
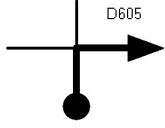
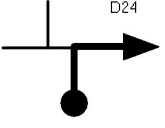
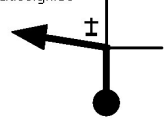
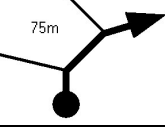
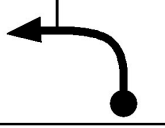


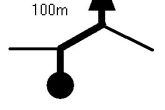
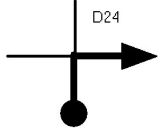
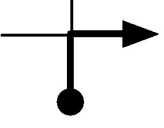
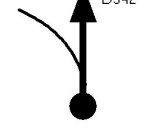
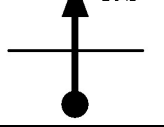
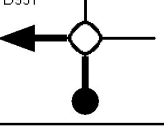
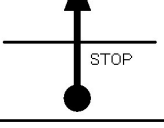
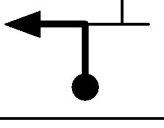
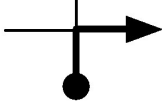
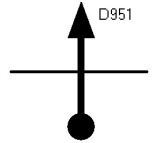
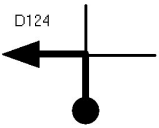
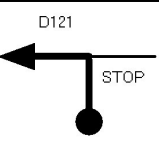
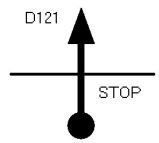
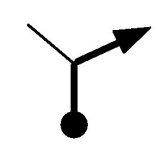
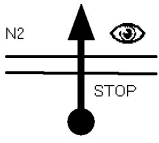
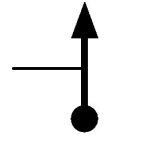
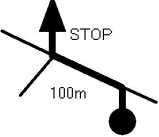


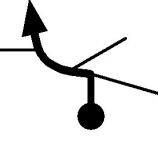
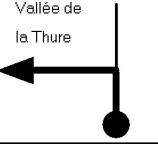
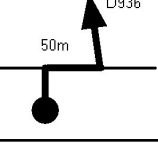
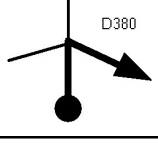
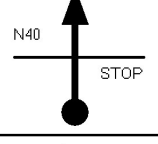
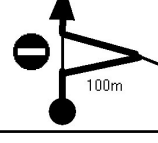
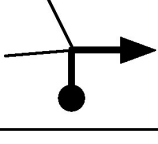
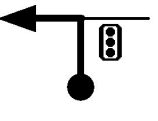
WP/Total	Partial	Arrow	Comments
WP 1 0,0	0,0		Le Roeulx
WP 2 5,8	5,8		Saint-Vaast
WP 3 7,3	1,5		Péronnes-Lez-Binche
WP 4 10,7	3,4		Bray N27
WP 5 16,6	5,9		Villers-St-Ghislain
WP 6 19,6	3,0		Harmignies Passage à Niveau
WP 7 20,2	0,6		Harmignies N40
WP 8 22,6	2,4		Harveng centre

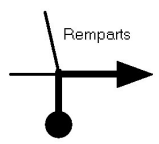
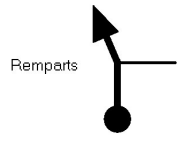
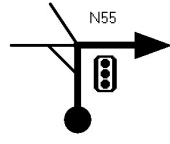
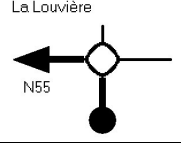
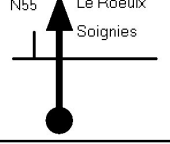

WP/Total	Partial	Arrow	Comments
WP 9 23,5	0,9		Harveng r.Pâturages
WP 10 24,5	1,0		Harveng # N6
WP 11 28,0	3,5		Frameries r.Bavay
WP 12 38,6	10,6		Malplaquet Chée Brunehaut
WP 13 40,1	1,5		Taisnières s/Hon
WP 14 42,2	2,1		Hon Hergnies D84
WP 15 44,6	2,4		Hon Hergnies >Les Rocs
WP 16 45,7	1,1		Les Rocs D305

WP/Total	Partial	Arrow	Comments
WP 17 46,7	1,0		Houdaing Lez Bavay D605
WP 18 46,9	0,2		Ruinze D24
WP 19 51,0	4,1		Thermicourt >Gussignies
WP 20 52,1	1,1		Gussignies entrée village
WP 21 52,6	0,5		Gussignies
WP 22 53,2	0,6		Guissignies Auberge Le Baron
WP 23 0,0	0,0		à hauteur du pont ter hoogte van de brug
WP 24 0,3	0,3		Gussignies sortie village

WP/Total	Partial	Arrow	Comments
WP 25 1,4	1,1		Thermicourt D24
WP 26 6,9	5,5		Bavay Contournement
WP 27 7,1	0,2		Bavay r.Clouteries
WP 28 14,5	7,4		Gommegnies >Le Quesnoy
WP 29 18,0	3,5		Villereau D951
WP 30 22,5	4,5		Herbignies D932
WP 31 31,5	9,0		Berlaimont D32
WP 32 31,8	0,3		Berlaimont D951 >Aulnaoye

WP/Total	Partial	Arrow	Comments
WP 33 34,2	2,4		Aulnoye r.Brassinnet
WP 34 39,6	5,4		Dompierre D124 >St Aubin
WP 35 43,7	4,1		St Aubin D121
WP 36 44,7	1,0		Dourlers D33
WP 37 48,2	3,5		Limont Fontaine >Eclaires
WP 38 50,7	2,5		Le Violon #N2 >Beaufort
WP 39 51,9	1,2		Beaufort Centre >Wattignies
WP 40 58,3	6,4		Demichaux D27 >Maubeuge

WP/Total	Partial	Arrow	Comments
WP 41 62,9	4,6		Solre-le-Château Grand'rue
WP 42 68,7	5,8		Hestrud D280
WP 43 74,5	5,8		Cousolre D938 >Maubeuge
WP 44 75,5	1,0		Cousolre D380 Bersillies
WP 45 81,7	6,2		Solre S/Sambre N40
WP 46 84,6	2,9		Merbes évitement
WP 47 84,9	0,3		Merbes >Binche
WP 48 95,1	10,2		Binche >Centre

WP/Total	Partial	Arrow	Comments
WP 49	0,3		Binche >Remparts
95,4			
WP 50	0,2		Binche Remparts
95,6			
WP 51	0,2		Binche N55 >Battignies
95,8			
WP 52	1,1		Battignies #Chée Brunehaut
96,9			
WP 53	2,1		Péronnes N55 >Le Roeulx
99,0			
WP 54	7,4		Le Roeulx Finish
106,4			

WP/Total	Partial	Arrow	Comments
----------	---------	-------	----------

