

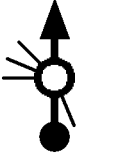

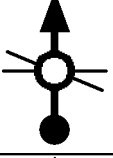
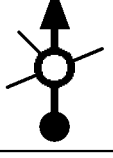




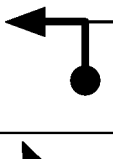




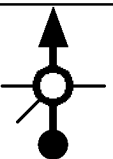




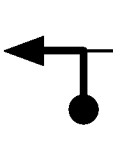
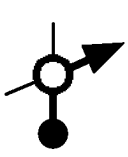
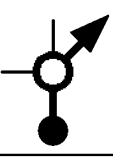




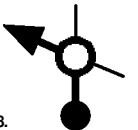




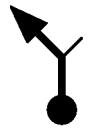
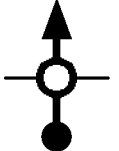







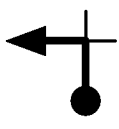

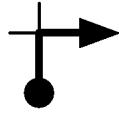


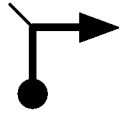
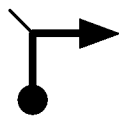






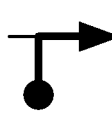

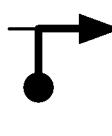













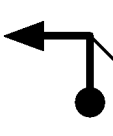
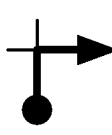


Kms Tot/Par	Image	Description
0,0 0,0	1. START Perros-Guirec 	Perros-Guirec D788 RAZ
1,6 1,6	2. 	Perros-Guirec D788 Lannion
1,0 2,6	3. 	Saint-Quay-Perros D788 Lannion
1,4 4,0	4. 	Saint-Quay-Perros D788 Lannion
4,0 8,0	5. 	D788 Lannion
0,7 8,7	6. 	Lannion D788 Morlaix
1,9 10,6	7. 	Lannion D786 Morlaix
1,8 12,4	8. 	Lannion D786 Morlaix
0,8 13,2	9. 	Ploulec'h D786 Morlaix
7,0 20,2	10. 	Saint-Michel-en-Grève D786 Morlaix
0,5 20,7	11. 	Saint-Michel-en-Grève D786 Morlaix
14,1 34,8	12. 	Lanmeur D786 Morlaix


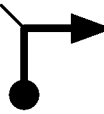
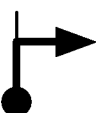




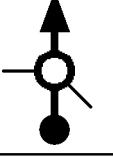
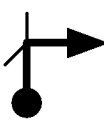


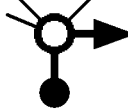
Kms Tot/Par	Image	Description
9,4 44,2	13. 	Route historique du Tro-Greiz St-Pol-de-Léon
0,4 44,6	14. 	N12 St-Pol-de-Léon
3,4 48,0	15. 	Saint-Martin-des-Champs Route Historique du Tro-Breiz St-Pol-de-Léon
0,3 48,3	16. 	Saint-Martin-des-Champs D19 St-Pol-de-Léon
11,0 59,3	17. 	Henvic D58 St-Pol-de-Léon
3,2 62,5	18. 	D58a St-Pol-de-Léon
2,4 64,9	19. 	Saint-Pol-de-Léon D769 Plouescat
0,3 65,2	20. 	Saint-Pol-de-Léon D769 Plouescat
1,2 66,4	21. 	D788 Plouescat
0,4 66,8	22. 	D10 Plouescat
7,4 74,2	23. 	Cléder Rue STreat Glaz Plouescat
0,2 74,4	24. 	Cléder Rue de l'Armorique Plouescat

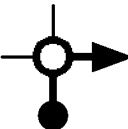


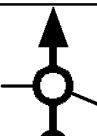

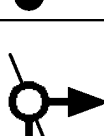
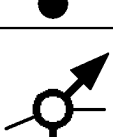





Kms Tot/Par	Image	Description
0,2 74,6	25. 	Cléder D10 Plouescat
2,8 77,4	26. 	Cléder D10 Plouescat
2,3 79,7	27. 	Plouescat D10 Place de l'Europe Plouguerneau
2,4 82,1	28. 	Plouescat D10 Plouguerneau
0,3 82,4	29. 	Plouescat D10 Plouguerneau RAZ
8,2 8,2	30. 	Goulsen D10 Plouguerneau
1,3 9,5	31. 	Plounéour-Trez D10 Plouguerneau
1,3 10,8	32. 	Plounéour-Trez D10 Plouguerneau
3,2 14,0	33. 	Kerlouan D10 Plouguerneau
12,5 26,5	34. 	Plouguerneau D13 Lannilis
4,1 30,6	35. 	Lannilis D28 St Antoine
0,2 30,8	36. 	Lannilis D28 St Antoine




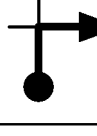

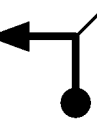



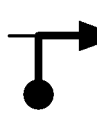

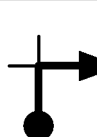
Kms Tot/Par	Image	Description
0,8 31,6	37. 	Lannilis D113 St Antoine
0,2 31,8	38. 	Lannilis D128 St Antoine
2,9 34,7	39. 	Landéda D128 St Antoine
2,5 37,2	40. 	Landéda Corniche de l'Aber-Wrac'h
1,1 38,3	41. 	Landéda
1,2 39,5	42. 	
0,5 40,0	43. 	
1,4 41,4	44. 	Landéda
1,5 42,9	45. 	Saint-Pabu
6,4 49,3	46. 	Lannilis D28 Ploudalmézeau
1,9 51,2	47. 	Tréglonou D28 Ploudalmézeau
9,3 60,5	48. 	Ploudalmézeau D168 Portsall

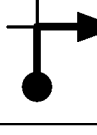
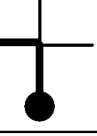

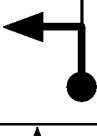


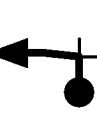

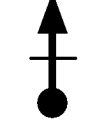



Kms Tot/Par	Image	Description
0,2 60,7	49. 	Ploudalmézeau D168 Portsall
1,3 62,0	50. 	Ploudalmézeau D168 Portsall
0,1 62,1	51. 	Ploudalmézeau D168 Portsall
1,8 63,9	52. 	Portsall D27 Penfoul
0,7 64,6	53. 	Kersaint D127 Penfoul
0,3 64,9	54. 	Kersaint D127 Penfoul
1,1 66,0	55. 	D127 Penfoul
1,8 67,8	56. 	D127 Penfoul
2,9 70,7	57. 	Porspoder D27 Penfoul
1,5 72,2	58. 	Porspoder D68 St Renan RAZ
14,5 14,5	59. 	Saint-Renan D68 Brest
0,3 14,8	60. 	Saint-Renan D68 Brest





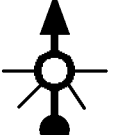

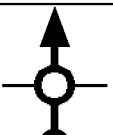
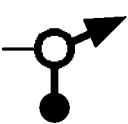
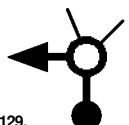



Kms Tot/Par	Image	Description
1,6 16,4	61. 	Saint-Renan D5 Brest
7,2 23,6	62. 	Bohars D205 Daoulas
0,6 24,2	63. 	Bohars D205 Daoulas
2,1 26,3	64. 	Brest D205 Daoulas
3,1 29,4	65. 	N265 Daoulas
1,8 31,2	66. 	N265 Daoulas
1,6 32,8	67. 	Relecq-Kerhuon (Le) Daoulas
20,2 53,0	68. 	Le Faou
0,3 53,3	69. 	D770 Le Faou
2,9 56,2	70. 	Faou (Le) D791 Crozon
22,3 78,5	71. 	Tal-ar-Groas D887 Crozon
3,9 82,4	72. 	Crozon D887 Crozon












Kms Tot/Par	Image	Description
1,1 83,5	 73.	Crozon D887 Crozon
0,3 83,8	 74.	Crozon D887 Roscanvel RAZ
0,0 0,0	 75.	Crozon D155 Roscanvel
0,2 0,2	 76.	Crozon D155 Roscanvel
0,3 0,5	 77.	Crozon D155 Roscanvel
0,2 0,7	 78.	Crozon D155 Roscanvel
1,8 2,5	 79.	Crozon D355 Roscanvel
2,8 5,3	 80.	D355 Roscanvel
5,1 10,4	 81.	Roscanvel D355 Route de la côte
1,5 11,9	 82.	Roscanvel D355 Route de la côte
9,3 21,2	 83.	Roscanvel D355 Camaret sur mer
3,9 25,1	 84.	Camaret-sur-Mer D8 Le port

Kms Tot/Par	Image	Description
0,3 25,4	 85.	Camaret-sur-Mer D8a Le port
0,6 26,0	 86.	Camaret-sur-Mer D8a Le port
2,7 28,7	 87.	Camaret-sur-Mer D8 Crozon
0,6 29,3	 88.	Camaret-sur-Mer D8 Crozon
0,3 29,6	 89.	Camaret-sur-Mer D8 Crozon
7,9 37,5	 90.	Crozon D887 Rostudel
1,5 39,0	 91.	Crozon D887 Rostudel
1,0 40,0	 92.	Crozon D225 Rostudel
3,3 43,3	 93.	D225 Rostudel
4,2 47,5	 94.	Demi Tour Crozon
8,4 55,9	 95.	Crozon D887 Plomodiern
1,6 57,5	 96.	Crozon D887 Plomodiern

Kms Tot/Par	Image	Description
0,2 57,7	97. 	Crozon D887 Plomodiern
0,2 57,9	98. 	Crozon D155 Plomodiern
0,1 58,0	99. 	Crozon D155 Plomodiern
0,1 58,1	100. 	Crozon Bd Mendès France, P Plomodiern
0,9 59,0	101. 	Crozon Rue de l'Armorique Plomodiern
0,2 59,2	102. 	Crozon D887 Plomodiern
0,5 59,7	103. 	Crozon D887 Plomodiern
4,0 63,7	104. 	Tal-ar-Groas D887 Plomodiern
17,6 81,3	105. 	Plomodiern D47 Plomodiern
1,3 82,6	106. 	D47 Plomodiern
7,8 90,4	107. 	Plonévez-Porzay D63 Douarnenez
0,5 90,9	108. 	Plonévez-Porzay D107 Douarnenez

Kms Tot/Par	Image	Description
4,8 95,7	109. 	D7 Douarnenez
5,8 101,5	110. 	Douarnenez Rue des Partisans RAZ
0,3 0,3	111. 	Douarnenez Rue Pasteur, L
0,9 1,2	112. 	Tréboul D7
1,1 2,3	113. 	Tréboul D7 Cap Sizun
13,4 15,7	114. 	Beuzec-Cap-Sizun D7 Cap Sizun
17,3 33,0	115. 	Plogoff D784 Plogoff
10,7 43,7	116. 	Esquibien D784 Audierne
1,9 45,6	117. 	Audierne Place de la Liberté Pont l'Abbé
0,1 45,7	118. 	Audierne Quai France, A Pont l'Abbé
0,3 46,0	119. 	Audierne D784 Pont l'Abbé
3,0 49,0	120. 	Plouhinec D784 Pont l'Abbé

Kms Tot/Par	Image	Description
7,0 56,0	 121.	Plouzévet D2 Pont l'Abbé
7,4 63,4	 122.	Pouldreuzic D2 Pont l'Abbé
8,1 71,5	 123.	Plonéour-Lanvern D2 Pont l'Abbé
4,8 76,3	 124.	Pont-l'Abbé D785 Benodet
2,2 78,5	 125.	Pont-l'Abbé D44 Benodet
3,8 82,3	 126.	Combrit D44 Benodet
1,0 83,3	 127.	Combrit D44 Benodet
4,6 87,9	 128.	Bénodet D34 Benodet
0,2 88,1	 129.	Bénodet D44 Fouesnant
0,5 88,6	 130.	Bénodet D44 Fouesnant
1,0 89,6	 131.	Bénodet D44 Fouesnant
1,3 90,9	 132.	Menez-Groas D44 Fouesnant

Kms Tot/Par	Image	Description
1,0 91,9	 133.	Mousterlin D44 Fouesnant
3,8 95,7	 134.	Fouesnant D45 Concarneau
0,6 96,3	 135.	Fouesnant D44 Concarneau
0,3 96,6	 136.	Fouesnant D44 Concarneau
3,1 99,7	 137.	Forêt-Fouesnant (La) D44 Concarneau
1,7 101,4	 138.	Forêt-Fouesnant (La) D44 Concarneau
2,4 103,8	 139.	D783 Concarneau
2,6 106,4	 140.	D783 Concarneau
0,7 107,1	 141.	D783 Concarneau
0,5 107,6	 142.	Concarneau D783
0,4 108,0	 143.	FINISH Concarneau

